

**CT Milestone Report - Humboldt County - September 10, 2024**

**Past Due   3 Months   Complete**

Project Number	Program <sup>a</sup>	Project Manager	Route	Post Mile start/end	Nick Name	Legal Description	Work Description	Capital Construction Estimate	Capital Right-of-Way Estimate	Support Cost Estimate	Total Project Estimate	Current Phase <sup>b</sup>	Begin Construction	End Construction
01-0E010	SHOPP	BRADY, MARIE A	036	.1/1.65	Alton 015 Shoulder Widening	IN HUMBOLDT COUNTY NEAR ALTON FROM 0.1 MILE EAST OF ROUTE 36/101 SEPARATION TO 1.65 MILE EAST OF ROUTE 36/101 SEPARATION	SHOULDER WIDENING	\$7,060,000	\$3,349,000	\$1,459,339	\$11,868,339	CONST	01/06/2023	01/31/2025
01-0L290	SHOPP	BRADY, MARIE A	036	0/45.5	HUM-36 Drainage	IN HUMBOLDT COUNTY AT VARIOUS LOCATIONS FROM ROUTE 36/101 SEPARATION TO 0.1 MILE WEST OF THE TRINITY COUNTY LINE	REHAB DRAINAGE	\$20,934,000	\$772,000	\$13,125,152	\$34,831,152	PAED	03/20/2029	12/03/2031
01-0N850	SHOPP MINOR B	COONROD, CAREN E	036	0/45.7	Highway 36 Fencing (01-0N850 MNRB RW ONLY)	IN HUMBOLDT COUNTY FROM ROUTE 36 TO TRINITY COUNTY LINE		\$0	\$0	\$89,762	\$89,762	PAED		
01-0C500	SHOPP	BRADY, MARIE A	036	11.3/34.6	Bridge Rail Replacement 3 bridges	IN HUMBOLDT COUNTY ON ROUTE 36 AT HELY CREEK BRIDGE 04-0092, AT LITTLE LARABEE CREEK BRIDGE 04-0102 AND AT BUTTE CREEK BRIDGE 04-0116	UPGRADE BRIDGE RAIL	\$17,811,000	\$471,000	\$2,585,607	\$20,867,607	CONST	03/24/2023	12/01/2025
01-0C501	SHOPP	FALK-CARLSEN, KARL	036	11.3/34.6	3 Bridges Mitigation HUM-36	IN HUMBOLDT COUNTY ON ROUTE 36 AT HELY CREEK BRIDGE 04-0092, AT LITTLE LARABEE CREEK BRIDGE 04-0102 AND AT BUTTE CREEK BRIDGE 04-0116	UPGRADE BRIDGE RAIL MITIGATION	\$376,000	\$0	\$469,474	\$845,474	PSE	12/01/2025	01/02/2032
01-0H610	SHOPP	FLOYD, KIMBERLY R	036	13.5/R36.1	HUM-36 CAPM 201.121	IN HUMBOLDT COUNTY NEAR FORTUNA FROM 2.0 MILES EAST OF REDWOOD HOUSE ROAD TO 1.7 MILES WEST OF BURR VALLEY ROAD	REHABILITATE PAVEMENT	\$27,515,000	\$26,000	\$2,957,330	\$30,498,330	CONST	11/30/2023	12/01/2025
01-44250	SHOPP MINOR B	COONROD, CAREN E	036	23.8/	Develop Disposal Site	IN HUMBOLDT COUNTY NEAR BRIDGEVILLE AT 0.1 KM WEST OF VAN DUZEN RIVER BRIDGE #4-293 (KP 38.3)		\$0	\$0	\$0	\$0	PAED	01/01/2027	12/01/2028
01-46170	SHOPP MINOR A	FLOYD, KIMBERLY R	036	25.4/25.4	Bridgeville Water System	IN HUMBOLDT COUNTY IN BRIDGEVILLE AT THE BRIDGEVILLE MAINTENANCE STATION	BRIDGEVILLE WATER SYSTEM	\$787,000	\$6,000	\$995,038	\$1,788,038	PSE	02/01/2025	12/31/2025
01-0G921	SHOPP	SYMANOVICH, ANTON	036	25.4/26	BRIDGEVILLE WALL	IN HUMBOLDT COUNTY NEAR BRIDGEVILLE FROM CALTRANS MAINTENANCE STATION TO 0.6 MILE EAST OF CALTRANS MAINTENANCE STATION	STORM PERMANENT RESTORATION	\$7,625,000	\$63,000	\$0	\$7,688,000	PSE	01/28/2025	12/01/2026
01-0P180	SHOPP	GOFF, TREVOR	036	25.4/26	Repair Slipout	IN HUMBOLDT COUNTY NEAR BRIDGEVILLE FROM CALTRANS MAINTENANCE STATION TO 0.6 MILE EAST OF CALTRANS MAINTENANCE STATION	Repair Slipout	\$0	\$0	\$1,741,008	\$1,741,008	CONST	05/21/2024	11/03/2025
01-0M811	SHOPP	DEMCAK, MEGAN J	036	25.5/30.5	MCCLELLAN MOUNTIAN SLIP-OUTS	IN HUMBOLDT COUNTY NEAR BRIDGEVILLE FROM 0.1 MILES EAST OF THE CALTRANS BRIDGEVILLE MAINTENANCE STATION TO 0.2 MILES EAST OF MCCLELLAN MOUNTAIN ROAD	Repair Slip-outs	\$0	\$0	\$2,850,104	\$2,850,104	PID	10/10/2028	12/03/2030
01-0J890	SHOPP	BRADY, MARIE A	036	3.9/6	CARLOTTA SHOULDER WIDEN	IN HUMBOLDT COUNTY AT CARLOTTA FROM 0.2 MILE WEST OF FISHER ROAD TO 0.2 MILE WEST OF WILDER ROAD	WIDEN SHOULDERS	\$14,174,000	\$1,311,000	\$3,513,269	\$18,998,269	CONST	12/21/2024	12/01/2026
01-0J891	SHOPP	FALK-CARLSEN, KARL	036	3.9/6	Carlotta Shoulder Widen Mitigation	IN HUMBOLDT COUNTY AT CARLOTTA FROM 0.2 MILE WEST OF FISHER ROAD TO 0.2 MILE WEST OF WILDER ROAD	Long-term Mitigation	\$191,000	\$0	\$511,220	\$702,220	PSE	11/15/2026	12/15/2031
01-0N450	SHOPP	GOFF, TREVOR	036	36.5/40	Repair Storm Damage HUM 36	IN HUMBOLDT COUNTY IN AND NEAR DINSMORE FROM .4 MILES WEST TO 4.6 MILES EAST OF SOUTH FORK VAN DUZEN RIVER BRIDGE	Repair storm damage	\$1,500,000	\$0	\$636,454	\$2,136,454	CONST	08/21/2023	11/06/2025
01-0M680	MAINTENANCE	COONROD, CAREN E	036	6/13.4	CARLOTTA MICRO-SURFACING	IN HUMBOLDT COUNTY NEAR CARLOTTA FROM 0.2 MILE WEST OF WILDER ROAD TO VAN DUZEN RIVER BRIDGE 04-0094	Micro-surfacing	\$1,425,000	\$0	\$51,750	\$1,476,750	CONST	07/17/2024	11/01/2024
01-0M810	SHOPP	GOFF, TREVOR	036	7/42	HUM 36 Storm Damage Repair	IN HUMBOLDT COUNTY AT VARIOUS LOCATIONS FROM LOVE-LEE LANE TO 2.5 MILES EAST OF VAN DUZEN RIVER BRIDGE No. 04-0129	Storm Damage Repair	\$0	\$0	\$359,211	\$359,211	CONST	01/10/2023	11/01/2025
01-0N580	SHOPP MINOR B	GOFF, TREVOR	096	.62/.62	Backup Power System Repairs	IN HUMBOLDT COUNTY NEAR WILLOW CREEK AT THE WILLOW CREEK MAINTENANCE STATION	Backup Power System Repairs	\$388,000	\$0	\$118,468	\$506,468	CONST	11/03/2023	11/06/2025
01-0P320	SHOPP MINOR A	FLOYD, KIMBERLY R	096	.716/.716	WILLOW CREEK LEVEL 3 CHARGING STATION	IN HUMBOLDT COUNTY IN WILLOW CREEK AT THE WILLOW CREEK MAINTENANCE STATION	LEVEL 3 CHARGING STATION	\$0	\$0	\$2,586,809	\$2,586,809	PAED	03/28/2029	09/13/2030
01-0N770	OTHER STATE FUNDS	KING, ROBERT W	096	0/22.58	Hoopa Valley Broadband	In Humboldt County on Highway 96 from Post Mile 0.0 to 22.58	QMAP-encroachment permit-MMBN	\$0	\$0	\$1,924,959	\$1,924,959	PAED	12/02/2024	08/01/2025
01-0F990	SAFE ROUTES	BRADY, MARIE A	096	10.99/12.47	Hoopa Valley SRTS Oversight	IN HUMBOLDT COUNTY IN HOOPA FROM 0.1 MILE WEST OF LOOP ROAD #2042 TO POST OFFICE ROAD	INSTALL & UPGRADE PEDESTRIAN FACILITIES	\$0	\$0	\$198,007	\$198,007	PAED	06/02/2027	06/02/2028
01-0M530	OTHER STATE FUNDS	FINCK, BRIAN T	096	100.62/120.94	Klamath Alignment MMBN	MIDDLE MILE BROADBAND XX MILES IN HUMBOLDT COUNTY IN AND NEAR KLAMATH ON VARIOUS ROUTES AT VARIOUS LOCATIONS	MIDDLE MILE BROADBAND	\$0	\$0	\$493,526	\$493,526	PAED	12/03/2024	11/01/2026

**CT Milestone Report - Humboldt County - September 10, 2024**

**Past Due   3 Months   Complete**

Project Number	Program <sup>a</sup>	Project Manager	Route	Post Mile start/end	Nick Name	Legal Description	Work Description	Capital Construction Estimate	Capital Right-of-Way Estimate	Support Cost Estimate	Total Project Estimate	Current Phase <sup>b</sup>	Begin Construction	End Construction
01-0M410	OTHER STATE FUNDS	KING, ROBERT W	096	11.266/23.087	HUM-96 Hoopa MMBN	MIDDLE MILE BROADBAND XX MILES IN HUMBOLDT COUNTY NEAR HOOPA FROM 0.1 MILE WEST OF HIGH SCHOOL ROAD-2042 TO THE ROUTE 169-96 JUNCTION	MIDDLE MILE BROADBAND	\$4,137,000	\$0	\$0	\$4,137,000	PAED	12/03/2024	11/01/2026
01-48030	STIP RIP	BUCK, JENNIFER L	096	12/12.8	Downtown Hoopa Traffic Enhancement	IN HUMBOLDT COUNTY IN HOOPA FROM TRINITY RIVER BRIDGE TO HOSTLER HOUSING	TRAFFIC CALMING IMPROVEMENTS	\$0	\$0	\$0	\$0	PSE		
01-0N170	SHOPP	MELENDREZ, DAVID L	096	16.87/26	Weitchpec Pavement	In Humboldt County near Weitchpec from Sidehill ViaDuct (04 0142) to 0.3 mile south of Road 7P110		\$40,539,000	\$0	\$3,060,918	\$43,599,918	PID	03/17/2029	09/04/2030
01-0M830	SHOPP	GOFF, TREVOR	096	22.5/24.5	HUM 96 Storm Damage Repair	IN HUMBOLDT COUNTY NEAR WEITCHPEC FROM 0.5 MILE WEST OF KLAMATH RIVER BRIDGE TO 1.5 MILES EAST OF ROUTE 169	REPAIR DRAINAGE SYSTEM	\$0	\$0	\$343,423	\$343,423	CONST	01/14/2023	11/01/2025
01-0N120		AREVALO, ALEX D	096	36.95/39.654	Orleans Pedestrian and Bicyclist Connectivity	IN HUMBOLDT COUNTY AT AND NEAR ORLEANS FROM CAMP CREEK ROAD TO EAST PERCH CREEK ROAD.	Construct ~2.5 miles of Class I multiuse path	\$9,987,000	\$1,434,000	\$8,706,019	\$20,127,019	PAED	02/10/2031	12/01/2032
01-0K160	SHOPP MINOR B	COONROD, CAREN E	096	38.1/38.5	Orleans Shoulder & Drainage	IN HUMBOLDT COUNTY AT ORLEANS FROM .3 MILE WEST OF ISHI-PISHI ROAD TO ISHI-PISHI ROAD	Shoulder & Drainage Improvement	\$332,000	\$608,000	\$1,802,716	\$2,742,716	PAED	07/01/2025	08/01/2026
01-0M430	OTHER STATE FUNDS	KING, ROBERT W	096	38.263/R44.79	HUM-96 Orleans MMBN	MIDDLE MILE BROADBAND XX MILES IN HUMBOLDT COUNTY NEAR ORLEANS FROM 0.2 MIL WEST OF ISHI PISHI ROAD 9R100 TO 0.2 MILE WEST OF THE HUMBOLDT-SISKIYOU COUNTY LINE	MIDDLE MILE BROADBAND	\$2,284,000	\$0	\$1,261,041	\$3,545,041	PAED	12/03/2024	11/01/2026
01-0N000	MAINTENANCE	COONROD, CAREN E	096	38.9/38.9	HM5-2025 Orleans Roof	IN HUMBOLDT COUNTY AT THE ORLEANS MAINTENANCE STATION	remove and replace roof	\$120,000	\$0	\$0	\$120,000	PSE	09/01/2024	09/01/2024
01-0N830	MAINTENANCE	COONROD, CAREN E	096	4.9/R13.26	HOOPA CAPE SEAL	IN HUMBOLDT COUNTY AT HOOPA FROM 4.6 MILES EAST OF WILLOW CREEK BRIDGE TO HOSTLER CREEK BRIDGE	CAPE SEAL	\$2,507,000	\$0	\$73,698	\$2,580,698	PSE	08/01/2025	11/01/2025
01-0M532	OTHER STATE FUNDS	FINCK, BRIAN T	096	40.7/40.7	Hum - 96 MMBN Hub #6.	In Humboldt County near Orleans located at PM 40.91	MIDDLE MILE BROADBAND	\$0	\$0	\$2,101,463	\$2,101,463	PAED	12/13/2024	06/30/2025
01-0N640	SHOPP	FLOYD, KIMBERLY R	096	41.5/R41.9	PEARCH CREEK MGS	IN HUMBOLDT COUNTY FROM 2.0 MILES NORTH OF PEARCH CREEK BRIDGE TO 2.4 MILES NORTH OF PEARCH CREEK BRIDGE	Construct guardrail and retaining wall	\$0	\$0	\$2,294,164	\$2,294,164	PAED	01/01/2026	12/01/2026
01-0F920	SHOPP MINOR A	FLOYD, KIMBERLY R	096	43.78/43.78	HUM-96 Ike's Restoration	IN HUMBOLDT COUNTY NEAR ORLEANS AT 1.2 MILES WEST OF SISKIYOU COUNTY LINE	RESTORE DISPOSAL SITE	\$700,000	\$0	\$1,079,021	\$1,779,021	CONST	03/16/2022	12/01/2028
01-0L770	SHOPP	FINCK, BRIAN T	096	R38.9/38.9	Orleans MS and Buckhorn CVEF	IN HUMBOLDT COUNTY NEAR ORLEANS ON ROUTE 96 AT THE ORLEANS MAINTENANCE STATION AND NEAR BLUE LAKE ON ROUTE 299 AT TRUCK SCALE HOUSE	UPGRADE MAINTENANCE STATION	\$12,517,000	\$45,000	\$6,908,828	\$19,470,828	PAED	10/12/2027	07/01/2031
01-0N130	SHOPP	GOFF, TREVOR	096	R6/7	Slide Repair	IN HUMBOLDT COUNTY 6.0 MILES EAST OF WILLOW CREEK TO 0.9 MILES WEST OF TISH TANG CAMPGROUND	Slide repair	\$2,000,000	\$0	\$590,873	\$2,590,873	CONST	05/30/2023	11/01/2025
01-0H641	SHOPP	SYMANOVICH, ANTON	101	.9/.9	Hartsook Creek Fish Passage	IN HUMBOLDT COUNTY AT ONE LOCATION WITHIN THE COMMUNITY OF COOKS VALLEY, 0.9 MILES NORTH OF THE MENDOCINO COUNTY BORDER	REHABILITATE CULVERT	\$5,393,000	\$33,000	\$4,424,239	\$9,850,239	PAED	09/01/2026	12/01/2028
01-0L310	SHOPP	BRADY, MARIE A	101	0/10.269	Benbow CAPM	IN HUMBOLDT COUNTY NEAR GARBERVILLE FROM HUMBOLDT COUNTY LINE TO 1.4 MILES NORTH OF EAST BRANCH SOUTH FORK OF THE EEL BRIDGE 4-39	CAPM	\$19,127,000	\$14,000	\$4,290,107	\$23,431,107	PAED	05/14/2027	12/01/2029
01-46480	SHOPP	FLOYD, KIMBERLY R	101	1.1/2.2	US101 STAA Operational Improvement Project	IN HUMBOLDT COUNTY NEAR GARBERVILLE FROM 0.5 MI SOUTH TO 0.5 MI NORTH OF RICHARDSON GROVE UC	STAA OPERATIONAL IMPROVEMENT PROJECT	\$7,807,000	\$78,000	\$3,650,368	\$11,535,368	PSE	09/01/2025	12/01/2026
01-0N110	SHOPP	AREVALO, ALEX D	101	1.61/1.61	Durphy Creek Fish Passage	In Humboldt County near Cooks Valley at Richardson Grove UC and in Fortuna at Strongs Creek Bridge.	replace two highway culverts with full-span bridges	\$13,300,000	\$0	\$2,822,305	\$16,122,305	PID	04/29/2031	12/01/2032
01-0M531	OTHER STATE FUNDS	FINCK, BRIAN T	101	100.629/120.94	Mile Broadband Network Hum 101	MIDDLE MILE BROADBAND XX MILES IN HUMBOLDT COUNTY IN AND NEAR KLAMATH ON VARIOUS ROUTES AT VARIOUS LOCATIONS	MIDDLE MILE BROADBAND	\$0	\$0	\$616,881	\$616,881	PAED	12/03/2024	11/01/2026
01-0M700	MAINTENANCE	COONROD, CAREN E	101	109.55/125.73	Orick Micro-Surfacing	IN HUMBOLDT COUNTY NEAR ORICK FROM GEORGIA PACIFIC ROAD TO REDWOOD CREEK OVERFLOW AND FROM PRAIRIE CREEK BRIDGE TO 0.4 MILE SOUTH OF SOUTH PRAIRIE CREEK UNDERCROSSING	MICRO-SURFACING	\$2,914,000	\$0	\$325,439	\$3,239,439	CONST	09/16/2024	02/28/2025
01-0M330	SHOPP MINOR B	COONROD, CAREN E	101	11/11	(MNRB 9ph only 01-0M330) SoHum Healthcare System Decertification	IN HUMBOLDT COUNTY NEAR GARBERVILLE AT THE GARBERVILLE SOUTHBOUND ON RAMP	DECERTIFICATION	\$25,000	\$25,000	\$0	\$50,000	CONST		09/01/2025

**CT Milestone Report - Humboldt County - September 10, 2024**

**Past Due   3 Months   Complete**

Project Number	Program <sup>a</sup>	Project Manager	Route	Post Mile start/end	Nick Name	Legal Description	Work Description	Capital Construction Estimate	Capital Right-of-Way Estimate	Support Cost Estimate	Total Project Estimate	Current Phase <sup>b</sup>	Begin Construction	End Construction
01-0P140	SHOPP	GOFF, TREVOR	101	112.28/112.28	Repair Sink	IN HUMBOLDT COUNTY NEAR BIG LAGOON AT 0.26 MILE SOUTH OF KANE ROAD	Repair Sink	\$0	\$0	\$201,101	\$201,101	CONST	05/16/2024	11/04/2025
01-0L030	OTHER-LOCAL	SYMANOVICH, ANTON	101	113.5/115.5	Stone Lagoon Wildlife Connectivity Grant	IN HUMBOLDT COUNTY ABOUT 6 MILES SOUTH OF ORICK FROM 1.0 MILE NORTH OF KANE ROAD TO 0.8 MILE NORTH OF MEADOW RANCH RD	WILDLIFE CONNECTIVITY PROJECT	\$16,058,000	\$298,000	\$8,807,860	\$25,163,860	PAED	08/28/2029	12/02/2030
01-0M870	SHOPP MINOR B	COONROD, CAREN E	101	114/115.5	STONE LAGOON ELK EDS (MNRB)	IN HUMBOLDT COUNTY NEAR ORICK FROM 0.5 MILE SOUTH OF MCDONALD CREEK ROAD TO 0.9 MILE NORTH OF REDWOOD TRAILS LANE	INSTALL ELK DETECTION SYSTEM	\$242,000	\$0	\$209,332	\$451,332	PSE	05/01/2025	06/01/2026
01-0P430	SHOPP	GOFF, TREVOR	101	12/16.5	Repair Storm Damage	IN DEL NORTE COUNTY ABOUT 8 MILES SOUTH OF CRESCENT CITY FROM 0.2 MI SOUTH OF LAGOON CR CO PK TO BEG PASSING LN LT	Repair storm damage	\$0	\$0	\$1,060,151	\$1,060,151	CONST	09/16/2024	11/03/2025
01-0N670	MAINTENANCE	COONROD, CAREN E	101	120.8/121.7	Pedestrian Safety Enhancements [01-0N670 MEN-001]	IN HUMBOLDT COUNTY AT ORICK FROM LUNDBLADE STREET TO 0.4 MILE NORTH OF GRIFFIN STREET	Pedestrian Safety Enhancements	\$665,000	\$0	\$2,547	\$667,547	PAED	06/01/2025	11/01/2025
01-0N790	OTHER STATE FUNDS	FINCK, BRIAN T	101	122.3/137	Yurok Broadband	In Humboldt and Del Norte Counties on Highway 101	QMAP-encroachment permit-MMBN	\$0	\$0	\$2,126,901	\$2,126,901	PAED	04/30/2026	04/30/2027
01-0M251	OTHER STATE FUNDS	FINCK, BRIAN T	101	122.3/137.144	Middle Mile Broadband Network	IN HUMBOLDT AND DEL NORTE COUNTIES FROM BALD HILL ROAD NEAR ORICK TO ROUTE 101/169 SEPARATION AT KLAMATH	MIDDLE MILE BROADBAND	\$11,640,000	\$0	\$709,033	\$12,349,033	PAED	12/03/2024	11/01/2026
01-0M250	OTHER STATE FUNDS	FINCK, BRIAN T	101	122.8/R137.144	Northern HUM-DN 101 MMBN	MIDDLE MILE BROADBAND 59.694 MILES IN HUMBOLDT AND DEL NORTE COUNTIES NEAR ORICK FROM 0.1 MILE SOUTH OF PRAIRIE CREEK BRIDGE TO END OF HUMBOLDT COUNTY LINE AND FROM THE DEL NORTE - HUMBOLDT COUNTY LINE TO THE OREGON STATE LINE	MIDDLE MILE BROADBAND	\$0	\$0	\$4,175,197	\$4,175,197	PAED	12/03/2024	11/01/2026
01-0K150	SHOPP	MELENDREZ, DAVID L	101	125.2/R126.09	Prairie Creek Curve Improvement	IN HUMBOLDT COUNTY NEAR ORICK FROM 0.9 MILE SOUTH OF SOUTH PRAIRIE CREEK PARK UNDERCROSSING TO 0.9 MILE SOUTH OF SOUTH PRAIRIE CREEK PARK UNDERCROSSING	CURVE IMPROVEMENT	\$4,435,000	\$138,000	\$4,372,751	\$8,945,751	PSE	09/30/2025	12/01/2028
01-0J910	SHOPP	MELENDREZ, DAVID L	101	125.7/131.77	DN to HUM-101 CAPM	IN HUMBOLDT AND DEL NORTE COUNTIES FROM 0.4 MI SOUTH OF SOUTH PRAIRIE CREEK UNDERCROSSING TO 2.7 MILES NORTH OF BOYES CREEK VIADUCT AND FROM NORTH PRAIRIE CREEK PARK UNDERCROSSING TO KLAMATH RIVER OVERFLOW	CLASS 1 PAVEMENT	\$34,637,000	\$0	\$6,651,384	\$41,288,384	PAED	12/22/2027	12/01/2029
01-0M650	MAINTENANCE	COONROD, CAREN E	101	125.73/R131.73	Prairie Creek Micro-Surfacing	IN HUMBOLDT AND DEL NORTE COUNTIES ON ROUTE 101 FROM 0.40 MILE SOUTH OF SOUTH PRAIRIE CREEK PARK UC TO 2.48 MILES NORTH OF NORTH PRAIRIE CREEK PARK UC	MICRO-SURFACING	\$2,681,000	\$0	\$386,787	\$3,067,787	PSE	06/30/2025	11/01/2025
01-0H640	SHOPP	BRADY, MARIE A	101	2.4/M53.9	HUM-101 Drainage South	IN HUMBOLDT COUNTY AT VARIOUS LOCATIONS FROM 2.4 MILES NORTH OF THE MENDOCINO COUNTY BORDER TO EEL RIVER BRIDGE #04-0016R	REHABILITATE DRAINAGE	\$15,467,000	\$264,000	\$2,993,407	\$18,724,407	CONST	11/28/2024	12/01/2026
01-0H642	SHOPP	FALK-CARLSEN, KARL	101	2.4/M54	HUM-101 Drainage South Mitigation	IN HUMBOLDT COUNTY AT VARIOUS LOCATIONS FROM 2.4 MILES NORTH OF THE MENDOCINO COUNTY BORDER TO EEL RIVER BRIDGE #04-16R		\$176,000	\$0	\$277,068	\$453,068	PSE	10/15/2026	12/15/2031
01-0A110	SHOPP	BRADY, MARIE A	101	27.7/27.7	South Fork Eel River Bridge #04-123	IN HUMBOLDT COUNTY NEAR MYERS FLAT AT SOUTH FORK EEL RIVER BRIDGE	BRIDGE SEISMIC RETROFIT	\$7,066,000	\$63,000	\$917,776	\$8,046,776	CONST	11/12/2021	09/30/2024
01-0M950	MAINTENANCE	COONROD, CAREN E	101	5.63/5.63	(0M950) North Area Bridge 24-25	IN HUMBOLDT COUNTY AT VARIOUS LOCATIONS	North Area Bridge 24-25	\$1,678,000	\$0	\$243,192	\$1,921,192	PSE	06/30/2025	12/31/2025
01-0A112	SHOPP	BRADY, MARIE A	101	53.7/54.2	Eel River Bridge Seismic	IN HUMBOLDT COUNTY IN AND NEAR RIO DELL FROM 0.2 MILE SOUTH OF EEL RIVER BRIDGE TO 0.4 MILE SOUTH OF METROPOLITAN HEIGHTS ROAD	Mitigation	\$0	\$0	\$379,330	\$379,330	PSE	09/01/2028	12/01/2035
01-0H650	SHOPP	SYMANOVICH, ANTON	101	56.6/137.1	HUM-101 Drainage North	IN HUMBOLDT COUNTY NEAR ALTON FROM 0.3 MILE SOUTH OF VAN DUZEN RIVER BRIDGE #4-17 TO DEL NORTE COUNTY LINE	REHABILITATE DRAINAGE	\$21,223,000	\$802,000	\$3,590,613	\$25,615,613	PSE	04/29/2025	12/01/2026
01-0H651	SHOPP	SYMANOVICH, ANTON	101	56.6/137.1	HUM-101 Drainage North - LTM Child	IN HUMBOLDT COUNTY NEAR ALTON FROM 0.3 MILE SOUTH OF VAN DUZEN RIVER BRIDGE #4-17 TO DEL NORTE COUNTY LINE		\$296,000	\$0	\$360,980	\$656,980	PSE	10/15/2026	12/15/2031
01-0L641	OTHER STATE FUNDS	FINCK, BRIAN T	101	56/56	Hum-101 Broadband Middle Mile-HUB-104	In Humboldt County near Alton at 0.1 miles north of Metropolitan Road 3G110-L	MIDDLE MILE BROADBAND	\$0	\$0	\$777,884	\$777,884	PAED	12/13/2024	06/30/2025

**CT Milestone Report - Humboldt County - September 10, 2024**

**Past Due   3 Months   Complete**

Project Number	Program <sup>a</sup>	Project Manager	Route	Post Mile start/end	Nick Name	Legal Description	Work Description	Capital Construction Estimate	Capital Right-of-Way Estimate	Support Cost Estimate	Total Project Estimate	Current Phase <sup>b</sup>	Begin Construction	End Construction
01-0G611	SHOPP	FALK-CARLSEN, KARL	101	57.1/67.8	Fortuna Median Long ENV Monitoring	IN HUMBOLDT COUNTY IN AND NEAR FORTUNA FROM 0.5 MILE SOUTH OF ROUTE 36 TO 0.4 MILE SOUTH OF HOOKTON ROAD	Environmental Monitoring	\$134,000	\$0	\$251,972	\$385,972	CONST	04/15/2024	12/30/2029
01-0K300	LOCAL ASSISTANCE	BRADY, MARIE A	101	59.2/59.7	Kenmar Road Interchange Improvements	IN HUMBOLDT COUNTY IN FORTUNA FROM 0.3 MILE SOUTH TO 0.2 MILE NORTH OF KENMAR ROAD UNDERCROSSING	KENMAR ROAD INTERCHANGE IMPROVEMENTS	\$0	\$0	\$649,201	\$649,201	PSE	09/20/2028	11/30/2032
01-0M340	STIP IIP	BRADY, MARIE A	101	60.2/60.6	City of Fortuna 12th Street Overcrossing STIP	IN HUMBOLDT COUNTY NEAR FORTUNA FROM 0.2 MILE SOUTH TO 0.2 MILE NORTH OF TWELFTH STREET OVERCROSSING	IMPROVE INTERSECTION	\$0	\$0	\$0	\$0	PAED	03/16/2027	08/30/2028
01-0M300	LOCAL ASSISTANCE	BRADY, MARIE A	101	60.2/60.7	Fortuna 12th Street Overcrossing Oversight	IN HUMBOLDT COUNTY IN FORTUNA AT THE TWELFTH STREET OVERCROSSING	OVERSITE ON LOCAL PROJECT	\$0	\$0	\$298,374	\$298,374	PAED	03/16/2027	08/30/2028
01-0C110	SHOPP	AREVALO, ALEX D	101	60.4/60.4	Construct New Materials Lab	IN HUMBOLDT COUNTY IN FORTUNA AT THE MATERIALS LABORATORY AT 1050 RIVER RANCH ROAD	CONSTRUCT MATERIALS LAB	\$11,795,000	\$929,000	\$468,755	\$13,192,755	CONST	04/08/2022	03/17/2025
01-0N500	OTHER STATE FUNDS	PETERSON, JULIA	101	61.56/61.56	Clean CA Fortuna Triangle Beautification (COOP 01-0435)	IN HUMBOLDT COUNTY IN FORTUNA AT FORTUNA OVERHEAD 4-145	Clean CA - Onramp landscaping	\$0	\$0	\$21,835	\$21,835	CONST	10/31/2024	12/15/2024
01-0P160	SHOPP	GOFF, TREVOR	101	63.5/63.5	Repair Sink	IN HUMBOLDT COUNTY NEAR LOLETA AT 0.1 MILE NORTH OF FERNBRIDE	Repair Sink	\$0	\$0	\$156,110	\$156,110	CONST	08/15/2024	03/01/2025
01-0N940	SHOPP	GOFF, TREVOR	101	67.55/67.55	Loleta Repair Culvert	IN HUMBOLDT COUNTY NEAR LOLETA AT 0.6 MILE SOUTH OF HOOKTON ROAD	Repair Culvert	\$0	\$0	\$274,982	\$274,982	CONST	01/16/2024	11/01/2025
01-0H380	PLANNING	PIMENTEL, JEFFREY L	101	70.3/71	TOMPKINS HILL BRIDGE PROJECT	IN HUMBOLDT COUNTY NEAR FIELDS LANDING FROM 0.3 MILE SOUTH TO 0.4 MILE NORTH OF TOMPKINS HILL ROAD OVERHEAD.	BRIDGE REHAB	\$16,304,000	\$425,000	\$12,131,190	\$28,860,190	PAED	07/14/2031	12/01/2033
01-0P190	SHOPP	PIMENTEL, JEFFREY L	101	72.8/74.8	Humboldt Hill Safety Improvements	ON ROUTE 101 IN HUMBOLDT COUNTY, NEAR EUREKA, FROM THE KING SALMON UNDERCROSSING TO 0.1 MILE NORTH OF THE SPRUCE POINT OVERCROSSING (04-0071)	Safety Improvements	\$0	\$0	\$2,809,154	\$2,809,154	PID	07/03/2029	12/02/2030
01-0L780	SHOPP	PIMENTEL, JEFFREY L	101	73.3/75.4	Broadway CS - Shared Path	IN HUMBOLDT COUNTY IN AND NEAR EUREKA FROM 0.3 MILE SOUTH OF SPRUCE POINT NORTHBOUND OFF RAMP TO 0.1 MILE SOUTH OF SUNSET AVENUE	BROADWAY COMPLETE STREETS - SHARED PATH	\$4,288,000	\$1,488,000	\$6,114,768	\$11,890,768	PAED	10/12/2027	12/03/2029
01-0N150	OTHER STATE FUNDS	PETERSON, JULIA	101	74.44/78.02	Clean CA S.Eureka Area Beaut. (Coop 01-0423-murals,01-0424-landscape)	IN HUMBOLDT COUNTY IN AND NEAR EUREKA FROM 0.2 MILE SOUTH OF ELK RIVER BRIDGE TO 5TH STREET AT VARIOUS LOCATIONS	Clean CA - Herrick Overcrossing and Broadway retaining wall murals	\$369,000	\$0	\$21,510	\$390,510	CONST	08/05/2023	02/01/2025
01-0K940	SHOPP	PIMENTEL, JEFFREY L	101	74.77/76.08	Broadway Complete Streets	IN HUMBOLDT COUNTY IN AND NEAR EUREKA FROM HERRICK AVENUE OVERCROSSING TO 0.1 MILE NORTH OF HIGHLAND AVENUE	PEDESTRIAN INFRASTRUCTURE	\$11,074,000	\$439,000	\$1,932,976	\$13,445,976	CONST	12/03/2024	12/01/2025
01-0N300	SHOPP	PIMENTEL, JEFFREY L	101	74.8/74.8	Herrick Mobility Hub	In Humboldt County in Eureka at Herrick Avenue Park and Ride.	Installation of a Mobility Hub at Herrick Ave Park and Ride to increase facilities for Multi-Modal Transportation	\$1,681,000	\$0	\$2,125,547	\$3,806,547	PID	10/09/2029	12/03/2029
01-0L560	OTHER STATE FUNDS	PETERSON, JULIA	101	75.22/79.5	Eureka Cabinet Art (COOP 01-0425)	IN HUMBOLDT COUNTY IN EUREKA FROM 0.1 MILE NORTH OF SUNSET AVENUE TO X STREET	Clean CA - ELECTRICAL CABINET ART	\$50,000	\$0	\$21,974	\$71,974	CONST	09/13/2024	11/01/2024
01-0G420	SHOPP	PIMENTEL, JEFFREY L	101	75.9/78.1	Eureka Sidewalks & Curbs	IN HUMBOLDT COUNTY IN EUREKA FROM WABASH AVENUE TO COMMERCIAL STREET	RECONSTRUCT CURB RAMPS & SIDEWALK	\$6,034,000	\$456,000	\$240,807	\$6,730,807	CONST	01/17/2023	12/01/2024
01-0H20U	SHOPP	PIMENTEL, JEFFREY L	101	75.9/79.5	5th Street Combine	IN HUMBOLDT COUNTY IN EUREKA AT VARIOUS LOCATIONS FROM MCCULLENS AVENUE TO 0.1 MILE NORTH OF V STREET AND WEST AVENUE NORTHBOUND	SAFETY IMPROVEMENTS	\$13,325,000	\$0	\$784,005	\$14,109,005	CONST	01/17/2023	12/01/2024
01-0L090	PLANNING	PIMENTEL, JEFFREY L	101	75.97/77.22	Broadway Middle Couplet	IN HUMBOLDT COUNTY IN EUREKA FROM TOMLINSON STREET LEFT TO 0.1 MILE SOUTH OF WABASH AVENUE	CONSTRUCT COUPLET	\$27,207,000	\$4,966,000	\$17,386,056	\$49,559,056	PAED	05/02/2028	12/03/2030
01-0N760	OTHER STATE FUNDS	KING, ROBERT W	101	76.365/R100.37	Trinidad North Spur	In Humboldt County from Harris Street to Trinidad	MIDDLE MILE BROADBAND	\$0	\$0	\$1,907,720	\$1,907,720	PSE	10/22/2024	07/01/2025
01-0H830	PLANNING	PIMENTEL, JEFFREY L	101	77.2/78.113	KOSTER COUPLET	IN HUMBOLDT COUNTY IN EUREKA FROM 0.1 MI SOUTH OF DEL NORTE STREET TO COMMERCIAL STREET	KOSTER COUPLET	\$33,533,000	\$5,625,000	\$18,244,522	\$57,402,522	PAED	08/29/2028	12/02/2030
01-0H990	SHOPP MINOR B	COONROD, CAREN E	101	77.3/77.3	DO Carport & Storage Facility Rebuild	IN HUMBOLDT COUNTY IN EUREKA AT THE EUREKA DISTRICT OFFICE	REPLACE STORAGE CARPORT	\$252,000	\$0	\$258,853	\$510,853	PSE	07/01/2027	08/01/2028
01-0J000	SHOPP MINOR A	FLOYD, KIMBERLY R	101	77.3/77.3	DO Parking Lot Construction	IN HUMBOLDT COUNTY IN EUREKA IN THE ALLEY BETWEEN WEST WABASH AVENUE TO 15TH STREET	CONSTRUCT PARKING LOT	\$1,251,000	\$195,000	\$889,876	\$2,335,876	PSE	11/01/2025	12/01/2026

**CT Milestone Report - Humboldt County - September 10, 2024**

**Past Due   3 Months   Complete**

Project Number	Program <sup>a</sup>	Project Manager	Route	Post Mile start/end	Nick Name	Legal Description	Work Description	Capital Construction Estimate	Capital Right-of-Way Estimate	Support Cost Estimate	Total Project Estimate	Current Phase <sup>b</sup>	Begin Construction	End Construction
01-0K320	SHOPP MINOR B	COONROD, CAREN E	101	77.3/77.3	District 1 Office & Shop Parking on Albee	IN HUMBOLDT COUNTY IN EUREKA AT THE EUREKA DISTRICT OFFICE	ALBEE STREET PARKING	\$314,000	\$4,000	\$505,630	\$823,630	PSE	07/23/2027	12/24/2027
01-0C680	SHOPP MINOR B	COONROD, CAREN E	101	77.3/79.4	DO Fiber	IN HUMBOLDT COUNTY IN EUREKA FROM WABASH AVENUE TO V STREET	INSTALL DO FIBER	\$150,000	\$10,000	\$77,035	\$237,035	PSE	07/01/2025	08/01/2026
01-0H200	SHOPP	PIMENTEL, JEFFREY L	101	77.9/79.5	5th STREET SAFETY	IN HUMBOLDT COUNTY IN EUREKA FROM SIXTH STREET TO 0.1 MILE NORTH OF V STREET AND WEST AVENUE NORTHBOUND	CURVE IMPROVEMENT	\$7,290,000	\$400,000	\$127,286	\$7,817,286	CONST	01/17/2023	12/01/2024
01-0N660	MAINTENANCE	COONROD, CAREN E	101	78/79.5	Pedestrian Safety Enhancements [01-0N660 Hum-101]	IN HUMBOLDT AND DEL NORTE COUNTIES AT VARIOUS LOCATIONS	Pedestrian Safety Enhancements	\$1,315,000	\$0	\$423,365	\$1,738,365	PAED	05/15/2025	11/01/2025
01-0M610	SHOPP	SYMANOVICH, ANTON	101	79.5/80.2	Coastal Mitigation Bank	IN HUMBOLDT COUNTY IN EUREKA AND FERNBRIDGE ON ROUTES 101 AND 211 AT VARIOUS LOCATIONS	ADVANCE MITIGATION	\$0	\$5,680,000	\$389,888	\$6,069,888	PSE	12/15/2025	02/10/2033
01-0M760	SHOPP	PIMENTEL, JEFFREY L	101	79.5/80.2	Eureka Slough Bridges Replacement	IN HUMBOLDT COUNTY NEAR EUREKA AT EUREKA SLOUGH BRIDGES	SEISMIC RETROFIT	\$96,501,000	\$15,190,000	\$25,778,392	\$137,469,392	PAED	01/30/2029	12/05/2032
01-0K110	OTHER-LOCAL	EVERETT, KATIE M	101	79.77/83.79	Humboldt Bay Trail SOUTH	IN HUMBOLDT COUNTY NEAR EUREKA FROM EUREKA SLOUGH BRIDGE #04-022L TO BRAINARD SLOUGH 2 MILES SOUTH OF ARCATA	CONSTRUCT TRAIL	\$0	\$0	\$58,756	\$58,756	CONST	04/04/2023	06/07/2025
01-0K630	SHOPP MINOR A	FLOYD, KIMBERLY R	101	79.77/83.79	Humboldt Bay Trail South	IN HUMBOLDT COUNTY NEAR EUREKA FROM EUREKA SLOUGH BRIDGE #04-022L TO BRAINARD SLOUGH 2 MILES SOUTH OF EUREKA	Trail	\$1,250,000	\$0	\$0	\$1,250,000	PSE	10/07/2026	04/03/2028
01-0C971	SHOPP	PIMENTEL, JEFFREY L	101	79.8/86.4	Eureka-Arcata Corridor MBGR Mitigation	IN HUMBOLDT COUNTY IN AND NEAR EUREKA AND ARCATA AT VARIOUS LOCATIONS FROM EUREKA SLOUGH BRIDGE TO 11TH STREET OVERCROSSING	MITIGATION	\$989,000	\$1,125,000	\$200	\$2,114,200	CONST	07/23/2020	01/21/2025
01-0M270	PLANNING	PIMENTEL, JEFFREY L	101	79.9/85	Eureka/Arcata 101 SLR Resilience	IN HUMBOLDT COUNTY IN AND NEAR EUREKA AND ARCATA FROM 0.1 MILE NORTH OF EUREKA SLOUGH BRIDGE TO G STREET EXTENSION	SEA LEVEL RISE RESILIENCE	\$111,680,000	\$3,933,000	\$2,591,201	\$118,204,201	PID	09/02/2031	12/02/2033
01-0F221	SHOPP	PIMENTEL, JEFFREY L	101	79.9/86.1	Arcata Accel/Decel Mitigation	IN HUMBOLDT COUNTY NEAR EUREKA FROM 0.3 MILE SOUTH OF COLE AVENUE TO 0.4 MILE NORTH OF BAYSIDE CUTOFF	MITIGATION	\$593,000	\$676,000	\$30,944	\$1,299,944	CONST	07/23/2020	01/21/2025
01-36600	STIP RIP	PIMENTEL, JEFFREY L	101	80/84	E/A RTIP 101 Corridor	IN HUMBOLDT COUNTY NEAR EUREKA FROM EUREKA SLOUGH BRIDGE TO BAYSIDE CUTOFF	UPGRADE 4-LANE FACILITY	\$48,091,000	\$2,583,000	\$5,845,161	\$56,519,161	CONST	01/26/2023	12/01/2025
01-0F740	SHOPP MINOR B	COONROD, CAREN E	101	83.4/83.4	Bracut Property Acquisition	IN HUMBOLDT COUNTY NEAR EUREKA AT BRACUT MAINTENANCE STATION	PROPERTY ACQUISITION	\$275,000	\$557,000	\$7,640	\$839,640	PSE		
01-0P060	SHOPP	GOFF, TREVOR	101	83.4/83.4	Maintenance Station Security Improvements	IN DEL NORTE, HUMBOLDT, LAKE AND MENDOCINO COUNTIES AT VARIOUS LOCATIONS	Maintenance Station Security Improvements	\$0	\$0	\$231,496	\$231,496	CONST	08/05/2024	11/02/2026
01-0P290	SHOPP MINOR A	FLOYD, KIMBERLY R	101	83.5/83.5	BRACUT LEVEL 3 CHARGING STATION	IN HUMBOLDT COUNTY IN BRACUT AT THE BRACUT MAINTENANCE STATION	LEVEL 3 CHARGING STATION	\$0	\$0	\$2,586,809	\$2,586,809	PAED	03/27/2029	09/12/2030
01-0E001	SHOPP	PIMENTEL, JEFFREY L	101	84.4/84.8	Corridor Bridge Rails Mitigation	IN HUMBOLDT COUNTY NEAR ARCATA FROM JACOBY CREEK BRIDGE TO GANNON SLOUGH BRIDGE	MITIGATION	\$241,000	\$275,000	\$29,666	\$545,666	CONST	07/23/2020	01/21/2025
01-0M350	STIP IIP	BRADY, MARIE A	101	86.322/86.672	Arcata Roundabouts STIP	IN HUMBOLDT COUNTY IN ARCATA AT SUNSET AVENUE/LK WOOD BOULEVARD AND AT SUNSET AVENUE/US 101 NORTHBOUND RAMPS	CONSTRUCT ROUNDABOUTS	\$0	\$0	\$0	\$0	PAED	07/30/2026	01/21/2028
01-0L650	LOCAL ASSISTANCE	BRADY, MARIE A	101	86.7/87.1	Arcata Roundabouts	IN HUMBOLDT COUNTY IN ARCATA AT SUNSET AVENUE BOULEVARD AND AT FOURTEENTH STREET OVERCROSSING AND LK WOOD BOULEVARD	Construct Roundabouts	\$0	\$0	\$226,098	\$226,098	PSE	07/30/2026	01/21/2028
01-0L710	LOCAL ASSISTANCE	BRADY, MARIE A	101	86.942/88.272	Annie & Mary Trail - Segment 3	IN HUMBOLDT COUNTY IN ARCATA AT SUNSET AVENUE OVERCROSSING TO ROUTE 101/299 SEPARATION	CONSTRUCT TRAIL	\$0	\$0	\$209,377	\$209,377	PSE	07/01/2025	12/31/2025
01-0N550		BRADY, MARIE A	101	86.942/88.272	Annie & Mary Trail (Segment 3) FCO Funds	IN HUMBOLDT COUNTY IN ARCATA FROM SUNSET AVENUE OVERCROSSING TO ROUTE 101/299 SEPARATION		\$0	\$0	\$0	\$0	PSE		12/31/2025
01-0N650	SHOPP MINOR B	COONROD, CAREN E	101	87.5/87.9	St. Louis OC MGS	IN HUMBOLDT COUNTY IN ARCATA FROM 0.1 MILE NORTH OF ST. LOUIS OVERCROSSING TO ARCATA OVERHEAD	Install Guardrail & Rail Element Wall	\$0	\$0	\$202,741	\$202,741	PAED	07/01/2025	08/01/2026
01-0E890	SHOPP	BRADY, MARIE A	101	88.3/88.3	ARCATA 101 Merge Improvements	IN HUMBOLDT COUNTY IN ARCATA AT ROUTE 299/101 SEPARATION	ARCATA-101 MERGE IMPROVEMENT	\$5,666,000	\$201,000	\$455,600	\$6,322,600	CONST	05/31/2023	12/01/2025
01-0K510	SHOPP MINOR B	COONROD, CAREN E	101	89.4/89.4	Boyd Draw Bike Path	IN HUMBOLDT COUNTY NEAR ARCATA AT BOYD DRAW BRIDGE	CONSTRUCT BIKE PATH	\$310,000	\$110,000	\$397,423	\$817,423	PSE	07/01/2025	08/01/2026

**CT Milestone Report - Humboldt County - September 10, 2024**

**Past Due** **3 Months** **Complete**

Project Number	Program <sup>a</sup>	Project Manager	Route	Post Mile start/end	Nick Name	Legal Description	Work Description	Capital Construction Estimate	Capital Right-of-Way Estimate	Support Cost Estimate	Total Project Estimate	Current Phase <sup>b</sup>	Begin Construction	End Construction
01-0N240	SHOPP	SYMANOVICH, ANTON	101	91.99/91.99	Hiller Seismic Retrofit	In Humboldt County in McKinleyville at Hiller Road OC.	install column casings	\$134,000	\$18,000	\$2,666,873	\$2,818,873	PID	03/20/2029	12/03/2030
01-0P120	SHOPP MINOR B	COONROD, CAREN E	101	93.8/93.9	Airport Road Ped Path	IN HUMBOLDT COUNTY IN MCKINLEYVILLE AT AIRPORT ROAD UNDERCROSSING	Install Pedestrian Crosswalk & Sidewalk	\$0	\$0	\$895,256	\$895,256	PAED	07/01/2025	08/01/2026
01-48040	STIP	EVERETT, KATIE M	101	98.4/100.7	Trinidad Rancheria Access Project	IN HUMBOLDT COUNTY IN AND NEAR TRINIDAD FROM SIXTH STREET OC #4-57 TO TRINIDAD RD UC #4-58.	LOCAL - TRINIDAD RANCHERIA ACCESS PROJECT	\$0	\$0	\$6,301,919	\$6,301,919	PAED	08/29/2028	12/03/2030
01-0L642	OTHER STATE FUNDS	FINCK, BRIAN T	101	R.09/R.09	Men-101 Broadband Middle Mile-HUB-105&106	Hub #105 In Humboldt County 0.1 miles North of the Mendocino/Humboldt County line near Cooks Valley Road	MIDDLE MILE BROADBAND	\$0	\$0	\$2,376,151	\$2,376,151	PAED	12/13/2024	06/30/2025
01-0N100	SHOPP	FINCK, BRIAN T	101	R10.269/23.89	Garberville CAPM	In Humboldt County near Garberville from 0.6 miles south of Garberville NB off ramp to Salmon Creek Bridge (04-0176)	Rehab Asphalt Pavement from south of Garberville to Miranda. Scope includes Cold Plane AC Pavement, Asphalt Overlay, Bonded Wearing Course and Replace Guardrail.	\$47,228,000	\$54,000	\$6,345,634	\$53,627,634	PAED	07/10/2029	12/03/2030
01-0J360	SHOPP MINOR A	FLOYD, KIMBERLY R	101	R103.3/R103.7	SAVAGE CREEK INTAKE	IN HUMBOLDT COUNTY NEAR TRINIDAD FROM SEAWOOD DRIVE UNDERCROSSING TO 0.3 MILE NORTH OF SEAWOOD DRIVE UNDERCROSSING	IMPROVE WATER SYSTEM	\$900,000	\$16,000	\$140,040	\$1,056,040	PSE	12/15/2024	12/31/2025
01-0A111	SHOPP	BRADY, MARIE A	101	R53.7/M54.2	EEL RIVER BRIDGE SEISMIC	IN HUMBOLDT COUNTY IN RIO DELL FROM 0.2 MILE SOUTH OF EEL RIVER BRIDGE TO 0.4 MILE SOUTH OF METROPOLITAN HEIGHTS ROAD.	SEISMIC RETROFIT AND PARTIAL BRIDGE REPLACEMENT	\$61,474,000	\$2,390,000	\$10,526,954	\$74,390,954	PSE	12/17/2025	10/06/2028
01-0P220	SHOPP MINOR B	COONROD, CAREN E	101	R91.4/91.5	School Road Complete Streets	In Humboldt County in McKinleyville at School Road Overcrossing.	Complete Streets	\$0	\$0	\$456,960	\$456,960	PAED	07/01/2026	08/01/2027
01-0J280	LOCAL ASSISTANCE	SYMANOVICH, ANTON	101	R97.02/97.81	LITTLE RIVER TRAIL	IN HUMBOLDT COUNTY NEAR MCKINLEYVILLE FROM CRANNELL RD UC # 4-73 TO SCENIC DRIVE	LITTLE RIVER TRAIL	\$8,082,000	\$38,000	\$2,487,978	\$10,607,978	PSE	06/29/2028	12/30/2029
01-0H410	SHOPP	MELENDREZ, DAVID L	169	15/33.8	REHAB HUM-169 CULVERTS	IN HUMBOLDT COUNTY NEAR WEITCHPEC AT VARIOUS LOCATIONS FROM 0.6 MILE EAST OF PECWAN CREEK BRIDGE TO ROUTE 96	REHABILITATE CULVERTS	\$4,839,000	\$366,000	\$1,699,631	\$6,904,631	CONST	11/06/2024	12/01/2026
01-0H021	SHOPP	MELENDREZ, DAVID L	169	19/33	HUM-169 Restoration	IN HUMBOLDT COUNTY NEAR PECWAN FROM 3.4 MILES WEST OF CAPPEL CREEK BRIDGE TO 0.4 MILES EAST OF WEITCHPEC SCHOOL ROAD	REPAIR STORM DAMAGE, CONSTRUCT WALL	\$4,096,000	\$22,000	\$850,049	\$4,968,049	CONST	01/06/2023	10/03/2025
01-0M490	LOCAL ASSISTANCE	MELENDREZ, DAVID L	169	21.4/29.95	Yurok Tribe Interconnect Project	IN HUMBOLDT COUNTY NEAR WEITCHPEC FROM 2.3 MILES WEST OF CAPPEL CREEK BRIDGE TO MARTINS FERRY BRIDGE	YUROK CONNECTIVITY WORK	\$0	\$0	\$2,885,731	\$2,885,731	PAED	06/15/2027	11/30/2028
01-0M210	OTHER STATE FUNDS	FINCK, BRIAN T	211	73.5/79.143	HUM-211 MMBN	MIDDLE MILE BROADBAND 5.4 MILES IN HUMBOLDT COUNTY IN AND NEAR FERNDALE FROM OCEAN AVENUE-BLUFF STREET TO THE ROUTE 101-211 SEPARATION	MIDDLE MILE BROADBAND	\$3,500,000	\$0	\$1,116,819	\$4,616,819	PSE	12/03/2024	11/01/2026
01-0M620	SHOPP MINOR B	GOFF, TREVOR	211	77.2/78.6	Fernbridge Monitoring Repairs	IN HUMBOLDT COUNTY NEAR FERNBRIDGE FROM NORTH WADDINGTON EXIT TO FERNBRIDGE DRIVE	BRIDGE MONITORING INSTALLATION AND REPAIRS	\$380,000	\$0	\$237,647	\$617,647	CONST	11/02/2022	11/01/2025
01-0M630	MAINTENANCE	COONROD, CAREN E	211	R74.22/79.28	Ferndale Micro-Surface	IN HUMBOLDT COUNTY IN AND NEAR FERNDALE FROM 0.4 MILE SOUTH OF SALT RIVER OVERFLOW TO SINGLEY ROAD	Micro Surface	\$1,404,000	\$0	\$353,500	\$1,757,500	PSE	06/30/2025	11/01/2025
01-0M730	SHOPP	GOFF, TREVOR	211	R77.2/78.6	Fernbridge Bridge Repair	IN HUMBOLDT COUNTY NEAR FERNDALE FROM NORTH WADDINGTON ROAD EXIT TO DEPOT ROAD	EMERGENCY EARTHQUAKE BRIDGE REPAIR	\$6,000,000	\$0	\$1,694,950	\$7,694,950	CONST	12/22/2022	11/01/2025
01-0N330	SHOPP	PIMENTEL, JEFFREY L	211	R77/78.8	Ferndale Access	In Humboldt County near Ferndale at Fernbridge.	Bridge scour mitigation and census station.	\$14,613,000	\$0	\$2,279,063	\$16,892,063	PID	03/18/2031	11/01/2031
01-0H243	SHOPP	AREVALO, ALEX D	254	.08/21	Hum-254 culverts revegetation	IN HUMBOLDT COUNTY AT VARIOUS LOCATIONS FROM 0.1 MILE SOUTH OF CHIMNEY TREE GIFT SHOP TO 0.8 MILE SOUTH OF BULL CREEK ROAD NO 2150	Rhab Culverts	\$175,000	\$0	\$253,342	\$428,342	PSE	01/15/2026	07/15/2031
01-0M260	SHOPP	SYMANOVICH, ANTON	254	.4/45.1	Inland Mitigation Bank	IN HUMBOLDT AND MENDOCINO COUNTIES ON VARIOUS ROUTES AT VARIOUS LOCATIONS	INLAND MITIGATION BANK	\$0	\$7,791,000	\$342,901	\$8,133,901	PAED	08/15/2025	08/10/2030
01-0H241	SHOPP	AREVALO, ALEX D	254	.8/21	HUM-254 culverts	IN HUMBOLDT COUNTY AT VARIOUS LOCATIONS FROM 0.1 MILE SOUTH OF CHIMNEY TREE GIFT SHOP TO 0.8 MILE SOUTH OF BULL CREEK ROAD 2150	REHAB CULVERTS	\$2,213,000	\$12,000	\$857,264	\$3,082,264	CONST	05/08/2024	12/01/2025

**CT Milestone Report - Humboldt County - September 10, 2024**

**Past Due   3 Months   Complete**

Project Number	Program <sup>a</sup>	Project Manager	Route	Post Mile start/end	Nick Name	Legal Description	Work Description	Capital Construction Estimate	Capital Right-of-Way Estimate	Support Cost Estimate	Total Project Estimate	Current Phase <sup>b</sup>	Begin Construction	End Construction
01-0H240	SHOPP	AREVALO, ALEX D	254	0/43	HUM-254 Culvert Rehab	IN HUMBOLDT COUNTY AT VARIOUS LOCATION FROM ROUTE 101/254 SEPARATION TO 0.1 MILE NORTH OF HOLMES FLAT ROAD	REHABILITATE CULVERTS	\$16,329,000	\$213,000	\$6,618,274	\$23,160,274	PSE	10/06/2026	12/01/2029
01-0H245	SHOPP	AREVALO, ALEX D	254	15.04/15.04	Chadd and Mowry Creeks Fish Passage	IN HUMBOLDT COUNTY NEAR WEOTT AND NEAR REDCREST AT 2.8 MILES SOUTH OF THE WEOTT SIDEHILL VIADUCT AND AT 0.3 MILE SOUTH OF HOLMES FLAT ROAD		\$0	\$73,000	\$2,455,507	\$2,528,507	CONST		12/01/2029
01-0P030	SHOPP	GOFF, TREVOR	254	18/19	Repair Landslide	IN HUMBOLDT COUNTY NEAR WEOTT ON ROUTE 101 FROM 0.2 MILE SOUTH OF NEWTON ROAD UNDERCROSSING TO 0.6 MILE SOUTH OF ROUTE 254/101 SEPARATION AND ON ROUTE 254 FROM 0.2 MILE NORTH OF WEOTT SIDEHILL VIADUCT TO 0.8 MILE SOUTH OF WOMENS CLUB GROVE	Repair Landslide	\$0	\$0	\$477,428	\$477,428	CONST	02/21/2024	11/03/2025
01-0E790	SHOPP	WINKLER-PRINS, LIANNA	254	4.2/4.2	CONSTRUCT FISH CREEK BRIDGE	IN HUMBOLDT COUNTY NEAR PHILLIPSVILLE AT 3.3 MILES NORTH OF OHMAN CREEK BRIDGE	REPLACE BOX CULVERT WITH A BRIDGE AT FISH CREEK	\$3,288,000	\$13,000	\$838,110	\$4,139,110	CONST	01/13/2023	12/02/2024
01-0E791	SHOPP	FALK-CARLSEN, KARL	254	4.2/4.2	FISH CREEK BRIDGE MITIGATION	IN HUMBOLDT COUNTY NEAR PHILLIPSVILLE AT 3.3 MILES NORTH OF OHMAN CREEK BRIDGE	ENVIRONMENTAL MITIGATION	\$3,374,000	\$0	\$303,313	\$3,677,313	CONST	01/18/2025	01/02/2031
01-0E792	SHOPP	WINKLER-PRINS, LIANNA	254	4.2/4.2	FISH CREEK BRIDGE MITIGATION	IN HUMBOLDT COUNTY NEAR PHILLIPSVILLE AT 3.3 MILES NORTH OF OHMAN CREEK BRIDGE		\$0	\$0	\$1,069,713	\$1,069,713	PSE	06/30/2026	12/02/2027
01-0H800	SHOPP	BRADY, MARIE A	254	4.36/4.62	MYERS FLAT PERMANENT RESTORATION	IN HUMBOLDT COUNTY NEAR MIRANDA FROM 0.5 MILE SOUTH OF MIRANDA BRIDGE/MAPLE HILLS TO 0.2 MILE SOUTH OF MIRANDA BRIDGE/MAPLE HILLS	REPAIR STORM DAMAGE	\$10,129,000	\$51,000	\$955,499	\$11,135,499	CONST	04/04/2023	12/01/2024
01-0H801	SHOPP	FALK-CARLSEN, KARL	254	4.36/4.62	Myers Flat Long-Term Mitigation	IN HUMBOLDT COUNTY NEAR MIRANDA FROM 0.5 MILE SOUTH OF MIRANDA BRIDGE/MAPLE HILLS TO 0.2 MILE SOUTH OF MIRANDA BRIDGE/MAPLE HILLS	LONG TERM MITIGATION	\$137,000	\$0	\$324,544	\$461,544	PSE	12/01/2025	09/01/2030
01-0N520	OTHER STATE FUNDS	PETERSON, JULIA	255	.28/.28	Clean CA Samoa Bridge Decorative Lighting (COOP 01-0438)	IN HUMBOLDT COUNTY NEAR EUREKA AT SAMOA BRIDGE	Clean CA - Install lighting on Samoa Bridge	\$0	\$0	\$13,443	\$13,443	CONST	10/01/2024	10/15/2024
01-0K850	OTHER-LOCAL	FLOYD, KIMBERLY R	255	2.012/8.467	VERO High Voltage Fiber RTE 255	IN HUMBOLDT COUNTY IN AND NEAR EUREKA AND ARCATA FROM 0.1 MI SOUTH OF NAVY BASE RD TO I STREET	UTILITY COORDINATION WITH PG&E	\$0	\$0	\$0	\$0	CONST	06/01/2022	08/01/2028
01-0G010	SAFE ROUTES	BUCK, JENNIFER L	255	3.65/4.19	Manila Moves path	IN HUMBOLDT COUNTY IN MANILA FROM PACIFIC AVE-DEAN AVE TO PRIVATE ROAD / CARLSON DRIVE	CONSTRUCT MULTI-USE PATH	\$0	\$0	\$293,637	\$293,637	CONST	03/15/2022	09/01/2023
01-0K620	SHOPP MINOR B	COONROD, CAREN E	255	3.65/4.19	Manila Moves Trail [4ph\$ for 0G010_0116*115]	IN HUMBOLDT COUNTY IN MANILA FROM PACIFIC AVE-DEAN AVE TO 0.2 MI NORTH OF LUPIN AVE-VICTOR BLVD .	FINANCIAL CONTRIBUTION TO TRAIL CONSTRUCTION	\$314,000	\$0	\$0	\$314,000	CONST	03/15/2022	09/01/2023
01-36601	STIP	PIMENTEL, JEFFREY L	255	6/7.6	H-BAM Mitigation	IN HUMBOLDT COUNTY NEAR ARCATA FROM PACHACO LN TO V ST	Eur-Arc Corridor HUM-255 Mitigation	\$16,850,000	\$4,480,000	\$0	\$21,330,000	CONST	07/23/2020	01/21/2025
01-3660U	STIP	PIMENTEL, JEFFREY L	255	7/7.6	Eureka-Arcata Corridor Combined Mitigation	IN HUMBOLDT COUNTY NEAR ARCATA FROM PACHACO LN TO V ST	COMBINED ENVIRONMENTAL MITIGATION	\$5,178,000	\$0	\$2,574,124	\$7,752,124	CONST	07/23/2020	01/21/2025
01-0N730	MAINTENANCE	COONROD, CAREN E	255	8.3/8.7	24/25 TMS Humboldt	IN HUMBOLDT COUNTY IN ARCATA CITY AT VARIOUS LOCATIONS FROM K STREET TO F STREET	Signal System and Census Site Upgrade at Humboldt County	\$960,000	\$0	\$207,128	\$1,167,128	PSE	06/30/2025	11/01/2025
01-0H560	SHOPP	BRADY, MARIE A	299	0/R5.7	Arcata to Blue Lake CAPM	IN HUMBOLDT COUNTY IN AND NEAR ARCATA FROM ROUTE 299/101 SEPARATION (04-0161) TO 0.2 MILE EAST OF BLUE LAKE UNDERCROSSING (04-0193)	REHABILITATE PAVEMENT	\$13,431,000	\$7,000	\$881,460	\$14,319,460	CONST	09/01/2023	12/01/2025
01-0F621	SHOPP	FALK-CARLSEN, KARL	299	1.9/37.8	Culvert Revegetation Child	IN HUMBOLDT COUNTY AT VARIOUS LOCATIONS FROM 0.1 MILE EAST OF ROUTE 200 TO 0.5 MILE EAST OF BOISE CREEK CAMPGROUND	ENVIRONMENTAL REVEGETATION AND MONITORING	\$165,000	\$0	\$404,864	\$569,864	PSE	03/25/2026	04/25/2026
01-0L910	SHOPP	GOFF, TREVOR	299	10/43	HUM-299 Snow Storm Damage	IN HUMBOLDT COUNTY NEAR BLUE LAKE FROM BEGINNING TRUCK LANE LEFT TO END OF COUNTY	REPAIR SNOW STORM DAMAGE	\$14,700,000	\$0	\$358,068	\$15,058,068	CONST	12/27/2021	07/04/2025
01-0N090	SHOPP	GOFF, TREVOR	299	19/R26	Repair Storm Damage Hum 299	IN HUMBOLDT COUNTY ABOUT 19 MILES WEST OF WILLOW CREEK FROM BAIR ROAD TO 1.4 MILES WEST OF CHEZEM ROAD	Construct 2.5 miles of Class I multiuse path	\$4,000,000	\$0	\$1,010,488	\$5,010,488	CONST	11/30/2023	11/01/2025

**CT Milestone Report - Humboldt County - September 10, 2024**

**Past Due**   **3 Months**   **Complete**

Project Number	Program <sup>a</sup>	Project Manager	Route	Post Mile start/end	Nick Name	Legal Description	Work Description	Capital Construction Estimate	Capital Right-of-Way Estimate	Support Cost Estimate	Total Project Estimate	Current Phase <sup>b</sup>	Begin Construction	End Construction
01-0P400	SHOPP	GOFF, TREVOR	299	2.2/2.2	Fire Damage Repair	IN HUMBOLDT COUNTY NEAR GLENDALE AT 0.3 MILE EAST OF ROUTE 200	Fire Damage Repair	\$0	\$0	\$217,975	\$217,975	CONST	07/03/2024	11/03/2025
01-0M380	SHOPP	GOFF, TREVOR	299	26.5/27.5	Three Chop Road Culvert Repair	IN HUMBOLDT COUNTY ABOUT 10 MILES WEST OF WILLOW CREEK FROM 0.2 MILE WEST OF ROAD CONNECTION RIGHT TO 0.1 MILE EAST OF COMPANY ROAD 375 - THREE CHOP ROAD RIGHT	REPAIR CULVERT	\$1,500,000	\$0	\$947,434	\$2,447,434	CONST	08/15/2022	07/01/2025
01-0M860	SHOPP MINOR B	GOFF, TREVOR	299	29.09/29.09	Backup Power System Repairs	IN HUMBOLDT COUNTY AT VARIOUS LOCATIONS	Back up power system repairs	\$0	\$0	\$131,693	\$131,693	CONST	05/22/2023	11/01/2025
01-0L790	SHOPP	FLOYD, KIMBERLY R	299	29.2/43.035	HUM-299 East CAPM	IN HUMBOLDT COUNTY ON ROUTE 299 NEAR WILLOW CREEK FROM 0.1 MILE EAST OF TITLOW HILL ROAD TO HUMBOLDT COUNTY LINE AND ON ROUTE 96 AT JCT 299, BEG FH 51	CAPM	\$30,405,000	\$89,000	\$5,405,522	\$35,899,522	PAED	02/03/2028	12/01/2030
01-0J411	SHOPP	FALK-CARLSEN, KARL	299	30.7/33.35	HUM-299 Curve Improve Mitigation	IN HUMBOLDT COUNTY NEAR WILLOW CREEK FROM 0.1 MILE EAST OF CEDAR CREEK ROAD TO 0.2 MILE EAST OF EAST FORK WILLOW CREEK BRIDGE	MITIGATION FOR CURVE IMPROVEMENT	\$200,000	\$0	\$302,485	\$502,485	PSE	06/21/2027	03/23/2034
01-0J410	SHOPP	KING, ROBERT W	299	30.7/33.4	HUM-299 CURVE IMPROVEMENT	IN HUMBOLDT COUNTY NEAR WILLOW CREEK FROM 0.1 MILE EAST OF CEDAR CREEK ROAD TO 0.2 MILE EAST OF EAST FORK WILLOW CREEK BRIDGE	CURVE IMPROVEMENT	\$21,911,000	\$41,000	\$3,611,900	\$25,563,900	CONST	12/27/2022	12/01/2028
01-0F471	SHOPP	FALK-CARLSEN, KARL	299	30.7/37.7	Willow Creek Widen & Rumble Mitigation	IN HUMBOLDT COUNTY NEAR WILLOW CREEK FROM 0.1 MILE EAST OF CEDAR CREEK ROAD TO 1.1 MILES WEST OF ROUTE 96	CHILD MITIGATION - REVEGETATION	\$0	\$0	\$298,022	\$298,022	CONST	08/31/2023	07/01/2028
01-0N350	SHOPP	MELENDREZ, DAVID L	299	38.74/38.83	Willow Creek Drainage	IN HUMBOLDT COUNTY AT VARIOUS LOCATIONS	Upgrade TMS, rehabilitate 35 drainage systems by methods of replacing, lining, or armoring the invert; installation of headwalls, drainage inlets, place RSP or RED, and place fill.	\$82,000	\$0	\$2,454,149	\$2,536,149	PID	04/29/2031	12/01/2033
01-0M280	SHOPP	FINCK, BRIAN T	299	4/5.7	Baduwa't Trail	IN HUMBOLDT COUNTY FROM 0.1 MILE NORTH OF GLENDALE UC WB TO 0.1 MILE NORTH OF EB ONRAMP FROM BLUE LAKE ROAD	CONSTRUCT TRAIL	\$9,920,000	\$1,627,000	\$7,745,326	\$19,292,326	PAED	08/27/2030	12/03/2031
01-0P440	SHOPP	GOFF, TREVOR	299	8.5/8.5	Blue Lake Sink	IN HUMBOLDT COUNTY NEAR BLUE LAKE AT 1.8 MILES EAST OF BUCKLEY ROAD	Slide repair	\$0	\$0	\$0	\$0	PAED	03/07/2030	08/20/2031
01-0F620	SHOPP	BRADY, MARIE A	299	R1.9/37.8	HUM-299 Culverts	IN HUMBOLDT COUNTY AT VARIOUS LOCATIONS FROM 0.1 MILE EAST OF ROUTE 200 TO 0.5 MILE EAST OF BOISE CREEK CAMPGROUND	REPAIR/REPLACE CULVERTS	\$6,857,000	\$106,000	\$730,357	\$7,693,357	CONST	09/30/2022	12/31/2025
01-0H431	SHOPP	MELENDREZ, DAVID L	299	R11/R11.4	KORBEL WALLS	IN HUMBOLDT COUNTY ABOUT 6 MILES EAST OF BLUE LAKE FROM NORTH FORK MAD RIVER BRIDGE TO 0.4 MILE EAST OF NORTH FORK MAD RIVER BRIDGE	PERMANENT RESTORATION	\$8,290,000	\$8,000	\$2,802,091	\$11,100,091	CONST	10/18/2023	12/02/2024
01-0N900	SHOPP MINOR A	FLOYD, KIMBERLY R	299	R29.1/R29.1	Berry Summit Sand House Paving (MNRB)	IN HUMBOLDT COUNTY NEAR THE JUNCTION OF ROUTE 299 AND TITLOW HILL ROAD AT THE BERRY SUMMIT SAND HOUSE FACILITY		\$955,000	\$0	\$926,283	\$1,881,283	PAED	08/01/2025	08/01/2025
01-0M521	OTHER STATE FUNDS	FINCK, BRIAN T	299	R7.36/R7.36	HUM 299 Hub #0 Broadband Middle Mile	HUB #0 INTERSECTION OF HUMBOLDT-299 (POST MILE 7.36) AND HUMBOLDT-200	MIDDLE MILE BROADBAND	\$0	\$0	\$2,131,321	\$2,131,321	PAED	12/13/2024	06/30/2025
01-0H580	SHOPP	BRADY, MARIE A	299	R7.6/R29.2	HUM-299 CAPM	IN HUMBOLDT COUNTY AT VARIOUS LOCATIONS FROM 0.5 MILE EAST OF BLUE LAKE BOULEVARD TO 0.1 MILE EAST OF TITLOW HILL ROAD	REHABILITATE PAVEMENT	\$15,708,000	\$1,000	\$1,928,591	\$17,637,591	CONST	10/25/2023	11/01/2025
01-0J801	SHOPP	MELENDREZ, DAVID L	299	R8/R9.2	Blue Lake Landslide Repair	NEAR BLUE LAKE FROM 0.9 TO 2.1 MILES EAST OF BLUE LAKE BOULEVARD	RETREAT AND INSTALL SPGA WALL	\$54,819,000	\$773,000	\$7,023,996	\$62,615,996	PSE	07/14/2025	12/01/2027
01-0G140	SHOPP	MELENDREZ, DAVID L	VAR	0/0	HUM 96-169 5 BRIDGES Rail Upgrade	IN HUMBOLDT COUNTY ON ROUTES 96 & 169 AT VARIOUS LOCATIONS	BRIDGE RAIL UPGRADE	\$9,129,000	\$4,000	\$1,142,032	\$10,275,032	CONST	12/14/2022	12/01/2028
01-0H280	SHOPP MINOR B	COONROD, CAREN E	VAR	0/0	MNRB Disposal Site Development	IN HUMBOLDT COUNTY ON OR NEAR ROUTE 101 FROM THE MENDOCINO COUNTY LINE TO MYERS FLAT SEPARATION BRIDGE #4-124 AND ON OR NEAR ROUTE 254 FROM ROUTE 101 JUNCTION TO 1.1 MILES SOUTH OF GREENLAW CREEK BRIDGE #4-171	DISPOSAL SITE DEVELOPMENT	\$125,000	\$0	\$0	\$125,000	PAED	01/01/2027	12/01/2028



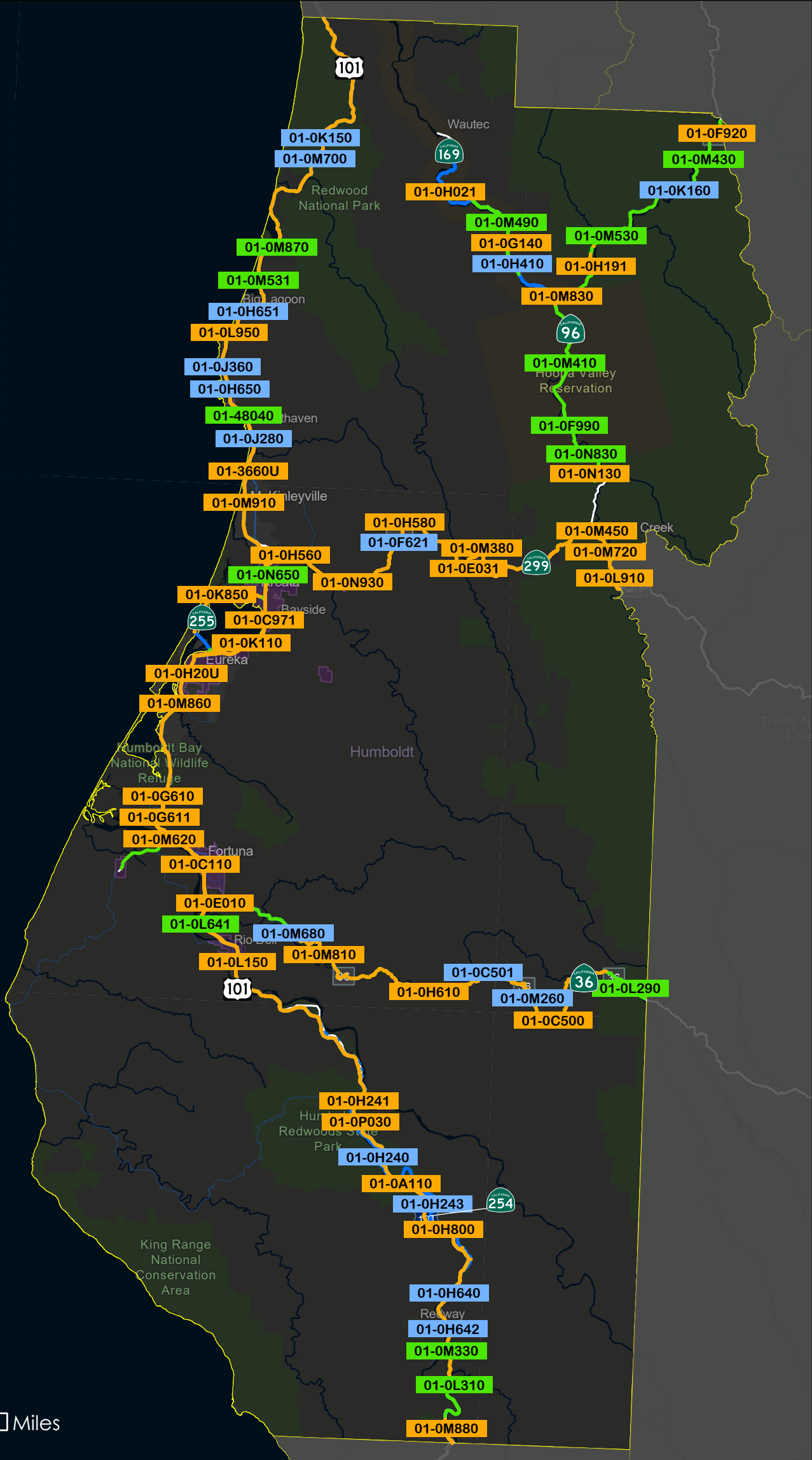
**CT Milestone Report - Humboldt County - September 10, 2024**

**Past Due   3 Months   Complete**




Project Number	Program <sup>a</sup>	Project Manager	Route	Post Mile start/end	Nick Name	Legal Description	Work Description	Capital Construction Estimate	Capital Right-of-Way Estimate	Support Cost Estimate	Total Project Estimate	Current Phase <sup>b</sup>	Begin Construction	End Construction
01-0L150	MAINTENANCE	COONROD, CAREN E	VAR	0/0	377 North Bridge 22/23 FY	IN HUMBOLDT COUNTY AT VARIOUS LOCATIONS	BRIDGE DECK MAINTENANCE	\$1,647,000	\$0	\$97,119	\$1,744,119	CONST	06/05/2023	12/01/2024
01-0L950	MAINTENANCE	COONROD, CAREN E	VAR	0/0	NORTH AREA BRIDGE 23-24 FY	IN HUMBOLDT COUNTY AT VARIOUS LOCATIONS	BRIDGE DECK MAINTENANCE	\$3,552,000	\$0	\$413,895	\$3,965,895	CONST	05/17/2024	12/31/2025
01-0N950	MAINTENANCE	COONROD, CAREN E	VAR	0/0	NORTH AREA BRIDGE_25_26	IN HUMBOLDT COUNTY AT VARIOUS LOCATIONS	Bridge deck repairs	\$0	\$0	\$181,310	\$181,310	PAED	06/01/2026	12/31/2026

**Field Descriptions for RTPA CT Milestones Reports**

<b>Footnote</b>	<b>Column</b>	<b>Description</b>
<b>a)</b>	<b>Program</b>	<b>The funding source for the project.</b>
	LOCAL ASSISTANCE	This funding comes from various Federal and State programs specifically designed to assist the transportation needs of local agencies.
	MAINTENANCE	Highway maintenance is the preservation, upkeep, and restoration of the roadway structures as nearly as possible in the condition to which they were constructed.
	OTHER STATE FUNDS	Miscellaneous State funds.
	OTHER-LOCAL	Miscellaneous Local funds.
	PLANNING	During the PID phase (see below) prior to the project being programmed into either SHOPP or STIP.
	SAFE ROUTES	Safe Routes to Schools- Part of the Active Transportation and Complete Streets Program
	SHOPP	State Highway Operation and Protection Program - The SHOPP consists of safety projects and preservation projects necessary to maintain and preserve the existing State Highway System.
	SHOPP MINOR A	A SHOPP project that has a construction capital limit between \$291,001 and \$1,250,000.
	SHOPP MINOR B	A SHOPP project that has a construction capital limit of \$291,000 or less.
	STIP	State Transportation Improvement Program - The STIP primarily consists of capacity enhancing or increasing projects, but it can also include local road rehabilitation projects.
<b>b)</b>	<b>Current Phase</b>	<b>The stage of progress of the project.</b>
	PID	Project Initiation Documents - Establishes a well-defined purpose and need statement, proposed project scope tied to a reliable cost estimate and schedule. Prior to the project being programmed.
	PAED	Project Approval and Environmental Document - Complete detailed environmental and engineering studies for project alternatives (as needed); approve the preferred project alternative.
	PSE	Plans, Specifications and Estimate - Conduct detailed project design; prepare and advertise project contract.
	CONST	Period from approval of the construction contract to final acceptance and payment of the work performed by the contractor. There may be a seasonal delay between approving the contract and the beginning of actual construction.
	CLOSE-OUT	Post-construction (close-out) projects are not included in this report. You may see crews completing work related to environmental mitigation and monitoring for a few years after construction.



# Humboldt County Milestone Projects

-  PA&ED
-  PS&E
-  Construction

