



County of Humboldt

Pavement Management Update (2016-17) – Final Report
September 2017



Richmond, CA

501 Canal Blvd., Suite I
Richmond, CA 94804



County of Humboldt

825 5TH STREET
EUREKA, CA 95501



Table of Contents

Background	1
Purpose	2
Network Description	3
Pavement Current Condition	4
Maintenance and Rehabilitation Strategies	7
Budget Needs.....	8
Budget Scenarios.....	9
Scenario 1: Current Funding Levels.....	10
Scenario 2: Maintain Current PCI.....	11
Scenario 3: Increase PCI to 70.....	12
Scenario Comparisons.....	13
Recommendations	16
A. Pavement Budget	16
B. Pavement Maintenance Strategies.....	16
C. Maintenance and Rehabilitation Decision Tree.....	16
D. Next Steps.....	17

Appendix A:

- Section Description Inventory Report – Sorted by Road Name
- Section Description Inventory Report – Sorted by PCI (Descending)

Appendix B:

- Maintenance and Rehabilitation Decision Tree

Appendix C:

- Budget Needs – Projected PCI/Cost Summary Report
- Budget Needs – Preventive Maintenance Treatment/Cost Summary Report
- Budget Needs – Rehabilitation Treatment/Cost Summary Report



Scenarios 1 – 3:

Cost Summary Report

Network Condition Summary Report

Appendix D:

Current Funding Levels (Scenario 1): Sections Selected for Treatment

Appendix E:

PCI Maps

Current Pavement Network Conditions

Pavement Network Condition Projections from Scenarios 1-3



List of Tables

Table 1: Network Summary Statistics for Paved Roads	3
Table 2: 2017 Pavement Condition Breakdowns by Area (Entire Network).....	5
Table 3: Summary Results from Needs Analysis	8
Table 4: Summary Results for Scenario 1.....	10
Table 5: Summary Results for Scenario 2.....	11
Table 6: Summary Results for Scenario 3.....	12

List of Figures

Figure 1: Pavement Condition Categories by PCI.....	4
Figure 2: Roads with Different PCIs.....	5
Figure 3: Pavement Condition Summary by Condition Categories (Entire Network by Area, 2017).....	6
Figure 4: Pavement Condition Summary by Functional Classification (Entire Network by Area, 2017)	6
Figure 5: Costs of Maintaining Pavements over Time	7
Figure 6: PCI vs Deferred Maintenance for Scenario 1	10
Figure 7: PCI vs Deferred Maintenance for Scenario 2	11
Figure 8: PCI vs Deferred Maintenance for Scenario 3	12
Figure 9: Annual Pavement Condition Index by Scenario.....	13
Figure 10: Annual Deferred Maintenance by Scenario.....	14
Figure 11: Pavement Condition Changes under Scenarios 1-3.....	15



Background

The Humboldt County Association of Governments (HCAOG) is the designated Regional Transportation Planning Agency (RTPA), and is responsible for developing regional transportation plans. As part of this process, a Pavement Management Program (PMP) is needed to assist in determining the future transportation needs of the region.

A PMP is a tool designed to assist the county with answering typical pavement network questions such as:

- What does the County's pavement network consist of? How many miles of roads are in a jurisdiction? What is the total pavement area of these public roads?
- What is the existing condition of the public road pavement network? Is this an acceptable level for the County? If not, what is an acceptable level? How much additional funding is needed to achieve an acceptable level? How much is needed to maintain the public road pavement at this level?
- How will the condition of the pavement network respond over time under current funding levels?
- What maintenance strategies are needed to maintain or improve current pavement condition?
- What maintenance activities or treatments have occurred in the past on any given road?
- What impact would either additional funding, or a decrease in funding, have on the condition of the overall pavement network?
- What are the maintenance priorities under different budget constraints?

Nichols Consulting Engineers, Chtd. (NCE) was selected by HCAOG to update the County of Humboldt's StreetSaver PMP in late 2016. Field surveys were completed in July 2017 and all survey data were entered into the County's PMP. NCE also reviewed the preventive maintenance and rehabilitation decision tree and updated the costs. Then, a budget needs analysis was performed, followed by three budgetary scenarios.



Purpose

The purpose of this report is to assist decision makers in utilizing the results of the StreetSaver Pavement Management Program (PMP). Specifically, this report assesses the adequacy of ideal and projected revenues to meet the maintenance needs recommended for the County. It also maximizes the return from expenditures by:

- 1) Implementing a multi-year road rehabilitation and maintenance program
- 2) Developing a preventive maintenance program
- 3) Selecting the most cost effective repairs

This report examines the overall condition of the road network and highlights options for improving the current network level pavement condition index (PCI). These options are developed by conducting "what if" analyses. By varying the budget amounts available for pavement maintenance and repair, the impacts of different funding strategies on the County's roads over the next ten years were determined.



Network Description

The County of Humboldt oversees the repair and maintenance of approximately 888.4 centerline miles of paved roads; an additional 318.5 miles are gravel or unsurfaced. This report focuses only on the paved roads and Table 1 summarizes the network by functional class.

Table 1: Network Summary Statistics for Paved Roads

Functional Class	Sections	Centerline Miles	Lane Miles	% of the Entire Network (by Pavement Area)
Arterial	439	355.5	757.4	43.1%
Collector	140	124.2	246.8	13.2%
Residential	1220	408.7	804.8	43.7%
Total	1799	888.4	1809.0	100%

The network replacement cost of the paved road network is approximately \$906.7 million. This cost is defined as the full reconstruction of all pavement sections and does not include related infrastructure assets such as sidewalks, signals, markings, signs, etc.

A listing of all sections in the network and their corresponding PCI and attribute data is included in Appendix A.



Pavement Current Condition

The pavement condition index, or PCI, is a measurement of the pavement condition and ranges from 0 to 100. A newly constructed road will have a PCI of 100, while a failed road will have a PCI of 25 or less. **The average 2017 PCI of the County’s entire road network is 55, with a remaining service life of approximately 11 years.** Note that these values are projected and area-weighted calculations from StreetSaver. The remaining service life for the network is based on the projection that if no further funding were allocated to pavements, the network will reach “Very Poor/Failed” condition in approximately 11 years.

Figure 1 below illustrates the definitions of the five pavement condition categories. Note that the StreetSaver Maintenance and Rehabilitation Decision Tree in Appendix B assigns different condition category titles from those in Figure 1.

I	Good	100
II/III	<div style="background-color: #00aaff; color: white; text-align: center; width: 45%; padding: 5px;">Fair (non-load)</div> <div style="background-color: #ffff00; color: black; text-align: center; width: 45%; padding: 5px;">Fair (load-related)</div>	70 (60 for residential road)
IV	Poor	50
V	Very Poor/Failed	25
Condition Category	Pavement Condition	PCI
Figure 1: Pavement Condition Categories by PCI		



Figure 2 includes representative photos showing roads with different PCIs.

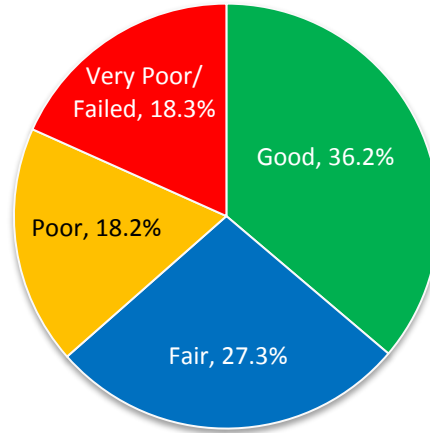


Figure 2: Roads with Different PCIs

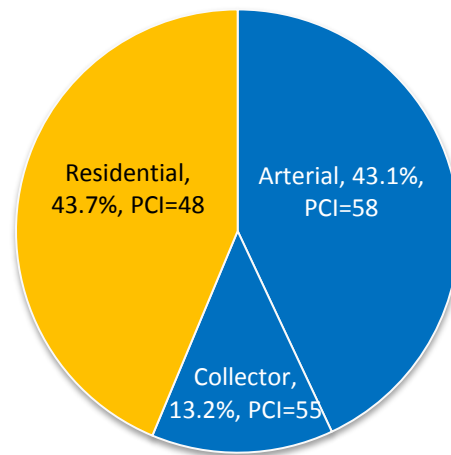
Table 2 below provides the pavement condition breakdown by PCI ranges or condition category. About one third of the County’s roads are in the “Good” condition category, with another third falls in the “Poor” or “Very Poor/Failed” condition category. Figure 4 shows that arterials and collectors are in slightly better condition than the residential.

Table 2: 2017 Pavement Condition Breakdowns by Area (Entire Network)

Condition Category	PCI Range	Arterial (%)	Collector(%)	Residential (%)	Entire Network (%)
Good (I)	70-100	14.8%	4.1%	17.3%	36.2%
Fair (II/III)	50-69	15.7%	5.2%	6.4%	27.3%
Poor (IV)	25-49	6.8%	1.9%	9.5%	18.2%
Very Poor/Failed (V)	<25	5.8%	2.0%	10.5%	18.3%
Total		43.1%	13.2%	43.7%	100.0%



**Figure 3: Pavement Condition Summary by Condition Categories
(Entire Network by Area, 2017)**



**Figure 4: Pavement Condition Summary by Functional Classification
(Entire Network by Area, 2017)**



Maintenance and Rehabilitation Strategies

Historically, the County has utilized a program of crack sealing, base repairs, chip seals, and overlays as maintenance and rehabilitation strategies. As the pavement condition deteriorates base repairs and asphalt overlays have been applied. Digouts or base repairs are typically used as a treatment by itself or as preparation prior to overlays and surface seals as necessary. These treatments are formalized in the maintenance and rehabilitation Decision Tree shown in Appendix B.

Figure 5 demonstrates that pavement maintenance follows the old colloquial saying of "pay me now, or pay me more later". History has shown that it costs much less to maintain roads in good condition than to repair roads that have failed. By allowing pavements to deteriorate, roads that once cost \$7.00 to \$10.00 per square yard (\$/sy) to chip seal may soon cost \$57.00/sy to overlay or \$101.00/sy to reconstruct. In other words, significant delays in repairs can cost over 14 times more.

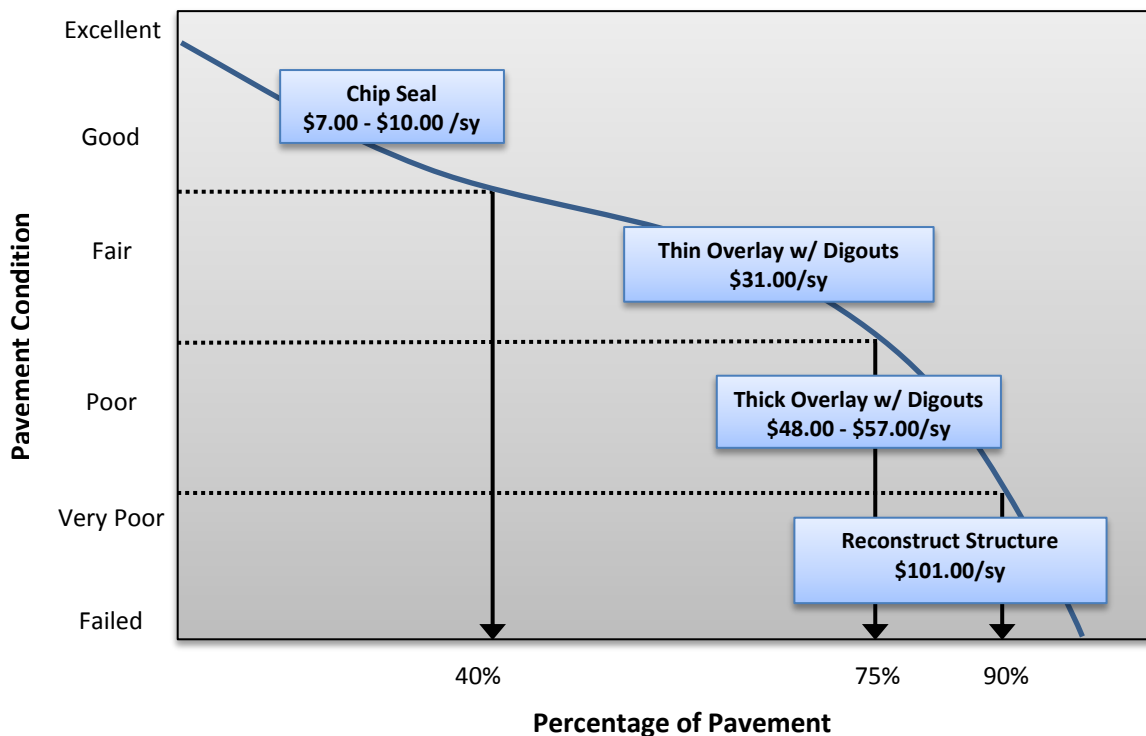


Figure 5: Costs of Maintaining Pavements over Time



Budget Needs

Based on the principle that it costs less to maintain roads in good condition than those in bad condition, the PMP strives to develop a maintenance strategy that will improve the overall condition of the network to an optimal PCI and then sustain it at that level. If the maintenance needs are not addressed, the quality of the road network will inevitably decline. In order to correct these deficiencies, a cost effective funding and maintenance and rehabilitation strategy must be implemented.

The first step in developing a cost effective maintenance and rehabilitation strategy is to determine the maintenance "needs" of the pavement network. Using the StreetSaver budget needs module, maintenance needs over the next ten years were estimated to be approximately \$330.8 million for the entire network. If the County of Humboldt follows the strategy recommended by the program, the average network PCI will be in the low 80s. If, however, no maintenance is applied over the next ten years, already distressed roads will continue to deteriorate, and the network PCI will drop to 31 by 2026. The results of the budget needs analysis are summarized in Table 3 below.

Table 3: Summary Results from Needs Analysis

Year	2017	2018	2019	2020	2021	2022	2023	2024	2025	2026	Total
PCI Treated	88	83	81	80	80	78	79	79	80	81	--
PCI Untreated	55	51	49	46	44	41	39	36	34	31	--
Needs (\$Millions)	210.3	15.0	7.0	9.4	12.1	6.4	19.8	19.5	15.0	16.3	330.8

The results of the budget needs analysis represent the ideal funding strategy recommended by the StreetSaver PMP. Of the \$330.8 million in maintenance needs shown, approximately \$31.2 million (9.4%) is earmarked for preventive maintenance and approximately \$299.6 million (90.6%) is allocated for the more costly rehabilitation and reconstruction treatments.



Budget Scenarios

Having determined the maintenance needs of the road network, the next step in developing a cost effective maintenance and rehabilitation strategy is to conduct several “what-if” analyses. Using StreetSaver’s budget scenario module, the impacts of various budget "scenarios" may be evaluated. The program projects the effects of the different scenarios on pavement condition index (PCI), deferred maintenance (unfunded backlog), and average remaining service life of the network. By examining the effects on these indicators, the advantages and disadvantages of different funding levels and maintenance strategies become clear. The current deferred maintenance is \$210.3 million.

Scenario 1: Current Funding Levels (\$3 million/year + RMRA Funding¹) – This scenario shows the impact of the County’s annual budget together with the additional RMRA funding. The RMRA funding is expected to increase annually from 2019 to 2026. In this scenario, the current PCI decreases to 45 by 2026, and the deferred maintenance will increase to \$383.7 million.

Scenario 2: Maintain Current PCI (\$185 million over ten years) – This scenario aims to maintain the current network PCI of 55 over the 10-year analysis period with an average annual budget of \$18.5 million. The deferred maintenance is predicted to increase to \$247.5 million by 2026.

Scenario 3: Increase PCI to 70 (\$294 million over ten years) - In order to eliminate all deferred maintenance, the County will require an average of \$29.5 million annually over the next ten years. This scenario will also allow the County to increase the network PCI to 70 by 2026.

Note: The deferred maintenance consists of pavement maintenance that is needed, but cannot be performed due to lack of funding. Shrinking budgets have forced many cities and counties to defer much needed pavement maintenance. By deferring maintenance, not only does the frequency of citizens' complaints about the condition of the network increase, but the cost to repair these roads rises as well. More detailed results from the budget scenarios may be found in Appendix C.

Appendix E contains maps generated from the GIS Toolbox in StreetSaver, which illustrate the results of each scenario. The maps show the color-coded condition category of each pavement section for each budget scenario. A map illustrating the present condition is also provided for comparison.

¹ Road Maintenance and Rehabilitation Account (RMRA - Roads and Highways Code Sec 2030 et sec. – also known as Senate Bill 1 (SB1)) includes funds from the taxes enacted by the Road Repair and Accountability Act of 2017. The first full year of funding will be FY2017-18 and the County is expected to receive \$1.56 million.



Scenario 1: Current Funding Levels

This scenario assumes that the County current annual funding is \$3 million in 2017 and RMRA funding will begin with approximately \$1.56 million in 2018. The results indicate that the network PCI will decrease to 45 by 2026. The deferred maintenance will increase to \$383.7 million, and the remaining service life will decrease to 10 years. The results are summarized in Table 4 and Figure 6.

Table 4: Summary Results for Scenario 1

Year	2017	2018	2019	2020	2021	2022	2023	2024	2025	2026	Total
Budget (\$ Millions)	3	3 + 1.56 RMRA	3+4.3 RMRA	3+4.36 RMRA	3+4.84 RMRA	3+5.05 RMRA	3+5.2 RMRA	3+5.34 RMRA	3+5.51 RMRA	3+5.68 RMRA	71.84
Deferred Maintenance (\$ Millions)	207.3	228.5	248.5	269.5	291.7	311	334.7	350.7	364.6	383.7	--
PCI	56	54	53	51	50	49	47	46	45	45	--
Remaining Service Life (Years)	12	12	11	11	11	11	10	10	10	10	--

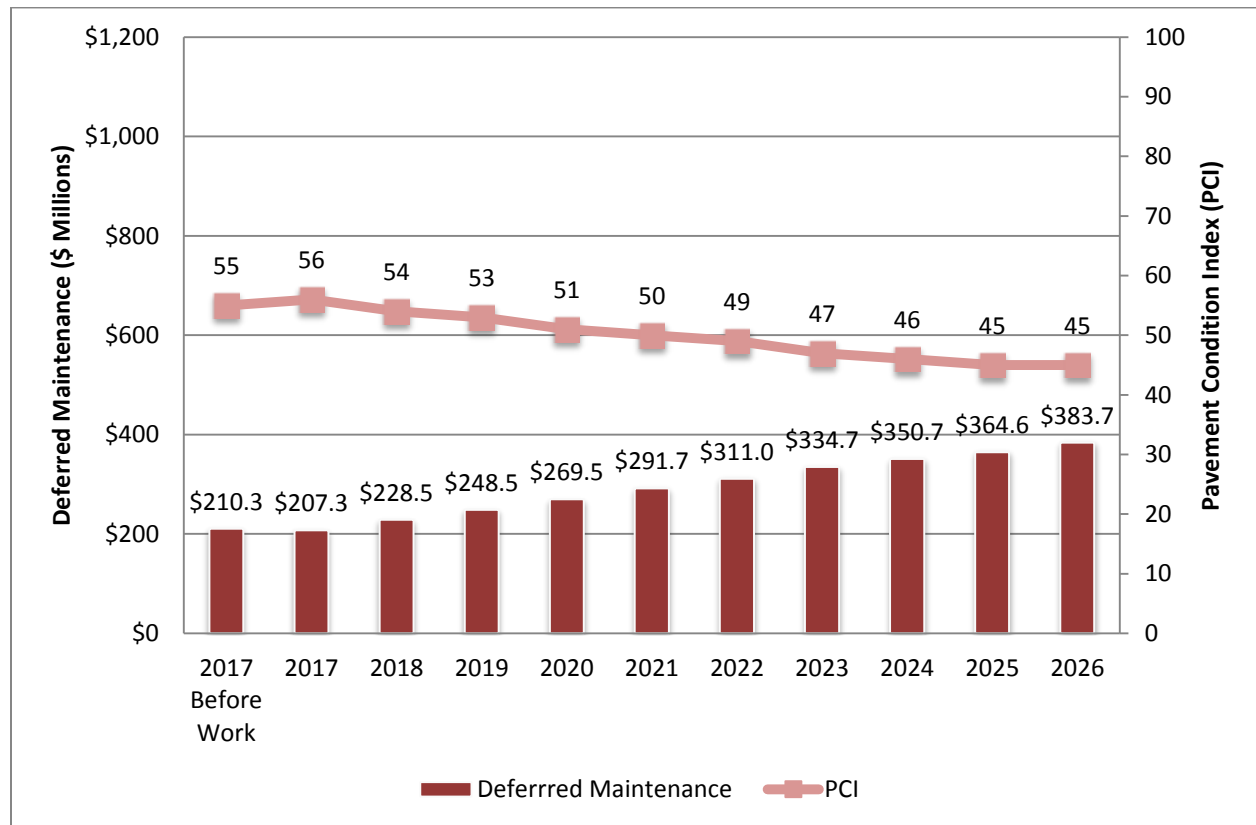


Figure 6: PCI vs Deferred Maintenance for Scenario 1



Scenario 2: Maintain Current PCI

Over the next ten years, approximately \$185 million will be required to maintain the current network PCI of 55. By 2026, approximately 62.3% of the network will be in “Good” condition; a 26.1% increase from the current value. The deferred maintenance will increase to \$284 million, and the remaining service life is projected to increase to 14 years by 2026. The results are summarized in Table 5 and Figure 7.

Table 5: Summary Results for Scenario 2

Year	2017	2018	2019	2020	2021	2022	2023	2024	2025	2026	Total
Budget (\$ Millions)	5.0	8.0	19.0	26.0	26.0	26.0	25.0	25.0	21.0	4.0	185.0
Deferred Maintenance (\$ Millions)	205.3	222.3	229.8	232.3	234.6	232.7	234.8	229.6	225.3	247.5	--
PCI	57	55	55	55	55	55	55	55	55	55	--
Remaining Service Life (Years)	12	12	12	12	13	14	14	14	14	14	--

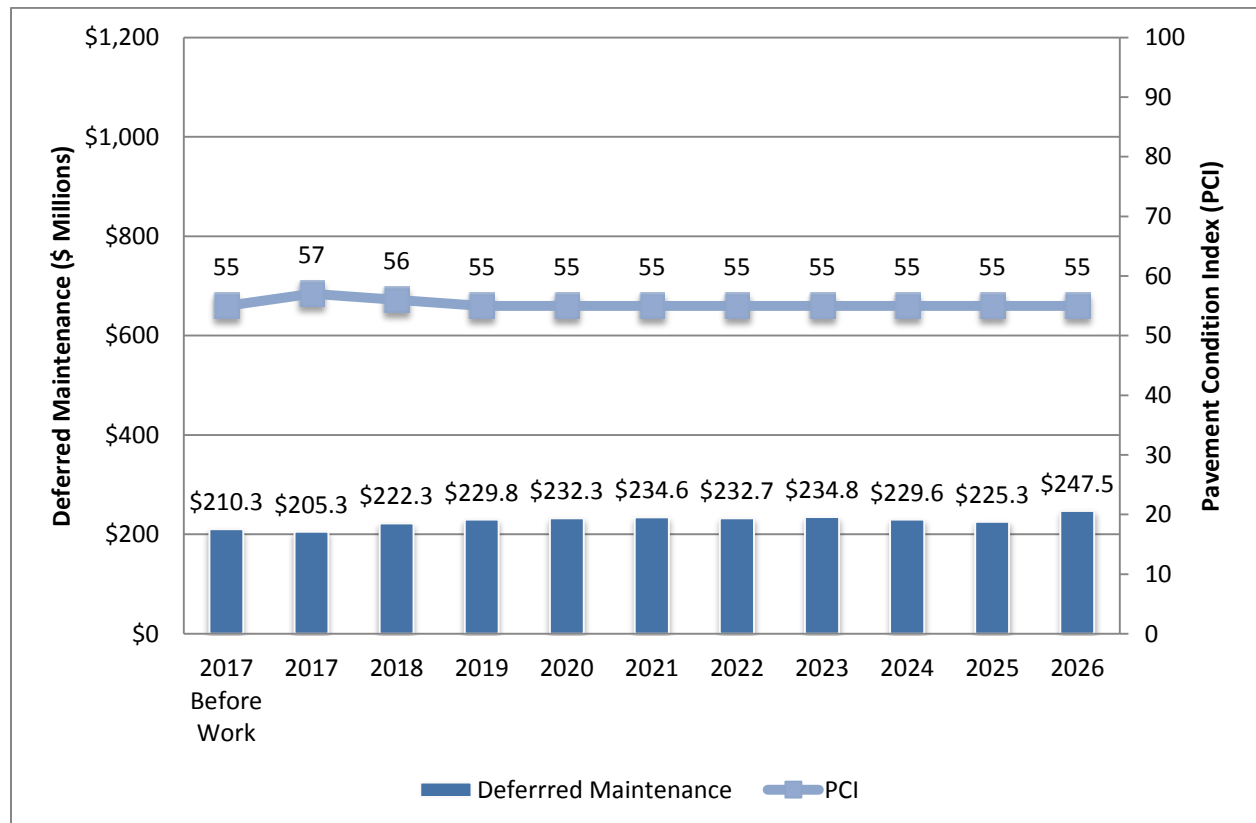


Figure 7: PCI vs Deferred Maintenance for Scenario 2



Scenario 3: Increase PCI to 70

This scenario aims to increase the network PCI to 70 over the next ten years, and will require a total of \$294.5 million in total. By 2026, 85.3% of the pavement network will be in the “Good” condition category. The deferred maintenance will decrease to \$115 million, and the remaining service life is projected to increase to 19 years by 2026. The results are summarized in Table 6 and Figure 8.

Table 6: Summary Results for Scenario 3

Year	2017	2018	2019	2020	2021	2022	2023	2024	2025	2026	Total
Budget (\$ Millions)	15.0	30.0	30.0	31.0	31.0	31.5	31.5	31.5	31.5	31.5	294.5
Deferred Maintenance (\$ Millions)	195.3	189.4	186.5	183.2	180.0	162.7	149.8	137.8	121.8	115.2	--
PCI	60	59	59	59	60	62	63	64	66	70	--
Remaining Service Life (Years)	13	14	14	15	16	16	17	17	18	19	--

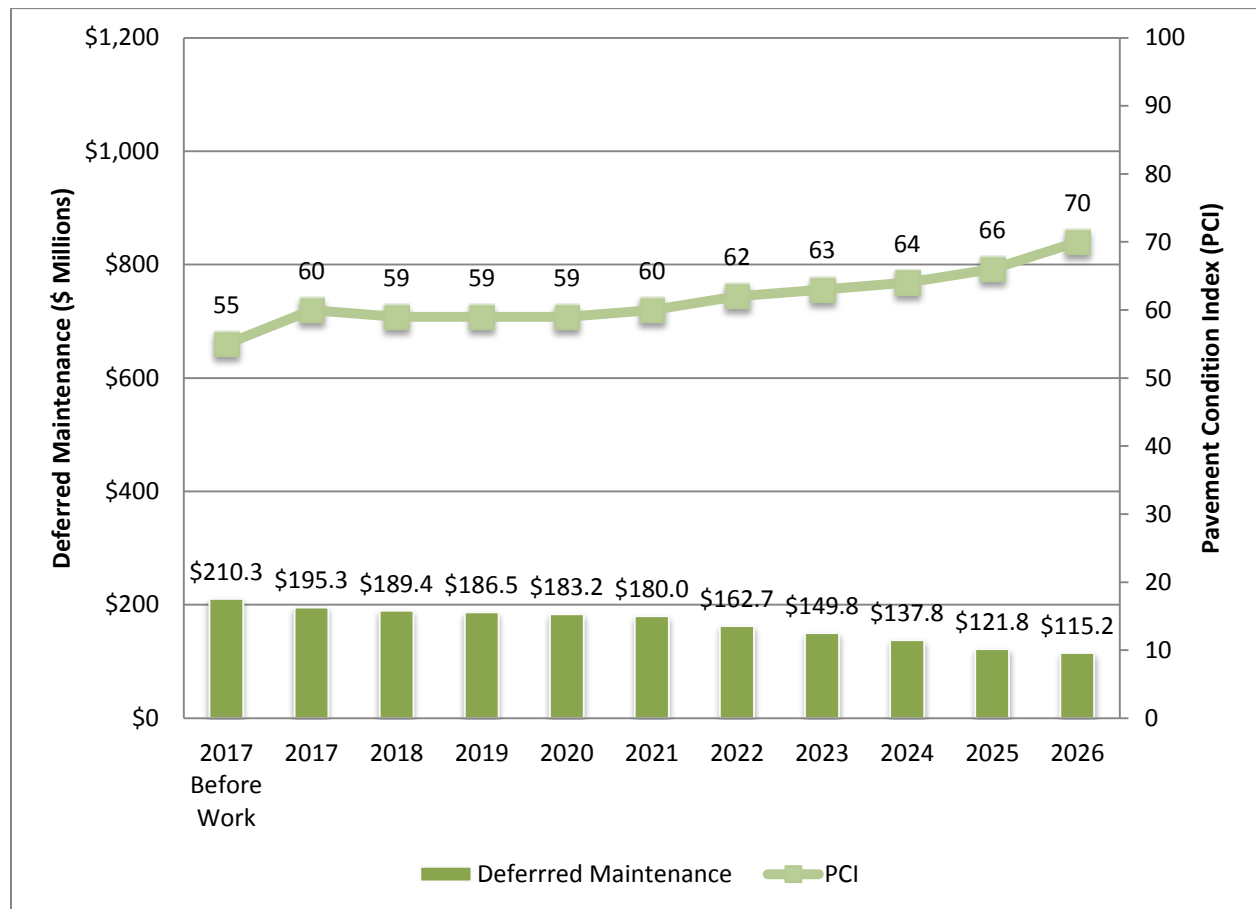


Figure 8: PCI vs Deferred Maintenance for Scenario 3



Scenario Comparisons

The following two figures graphically illustrate the annual changes in PCI and deferred maintenance for each scenario.

Figure 9 illustrates the change in PCI over time for the different budget scenarios. As noted previously, Scenario 1 (Current Funding Levels) will decrease the PCI to 45, Scenario 2 will maintain the current PCI of 55, and Scenario 3 will increase the PCI to 70 by 2026 as well as decrease the deferred maintenance to \$115.2 million.

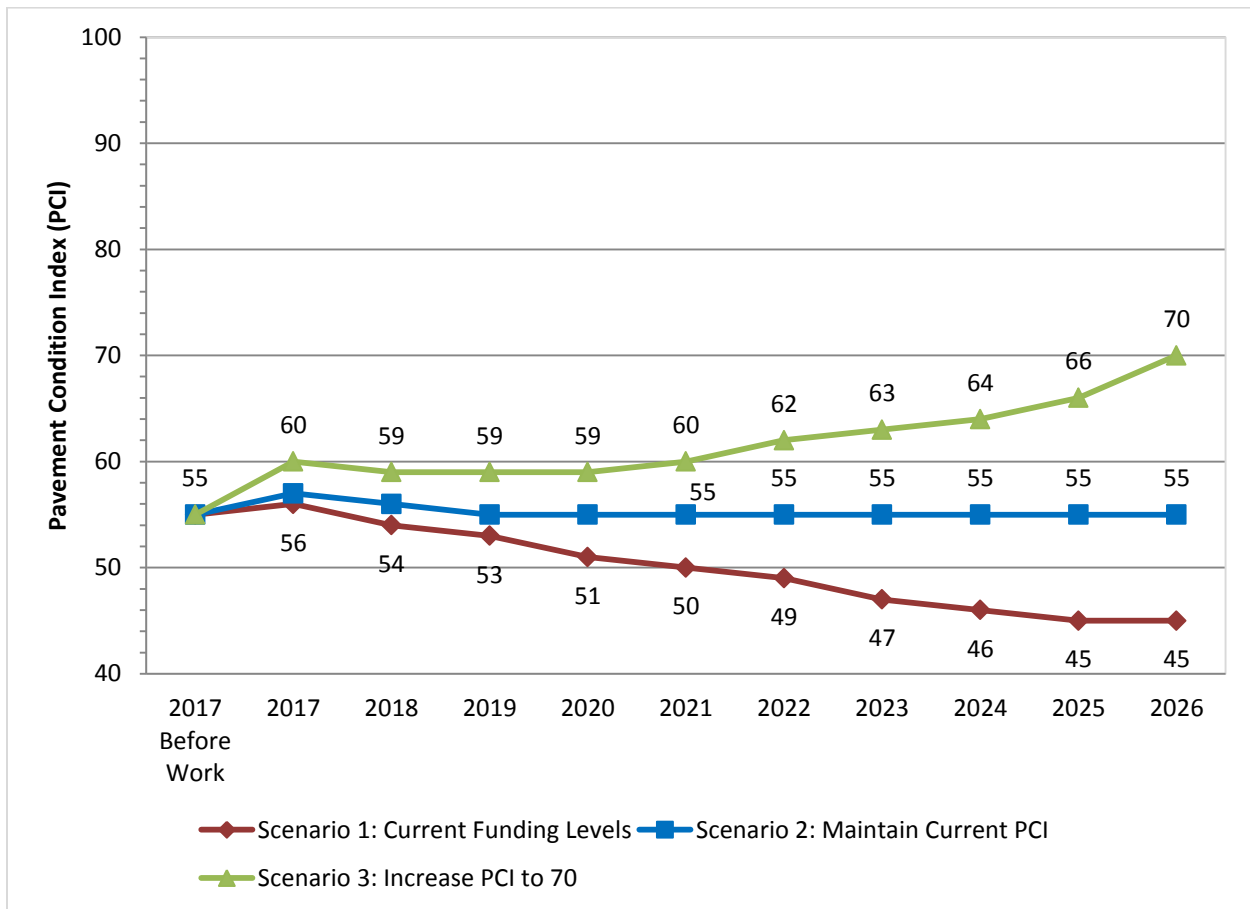


Figure 9: Annual Pavement Condition Index by Scenario

Similarly, Figure 10 illustrates the change in deferred maintenance over time for the different budget scenarios. Scenarios 1 and 2 will increase the deferred maintenance to \$383.7 million and \$247.5 million respectively while Scenario 3 will decrease the deferred maintenance to \$115.2.

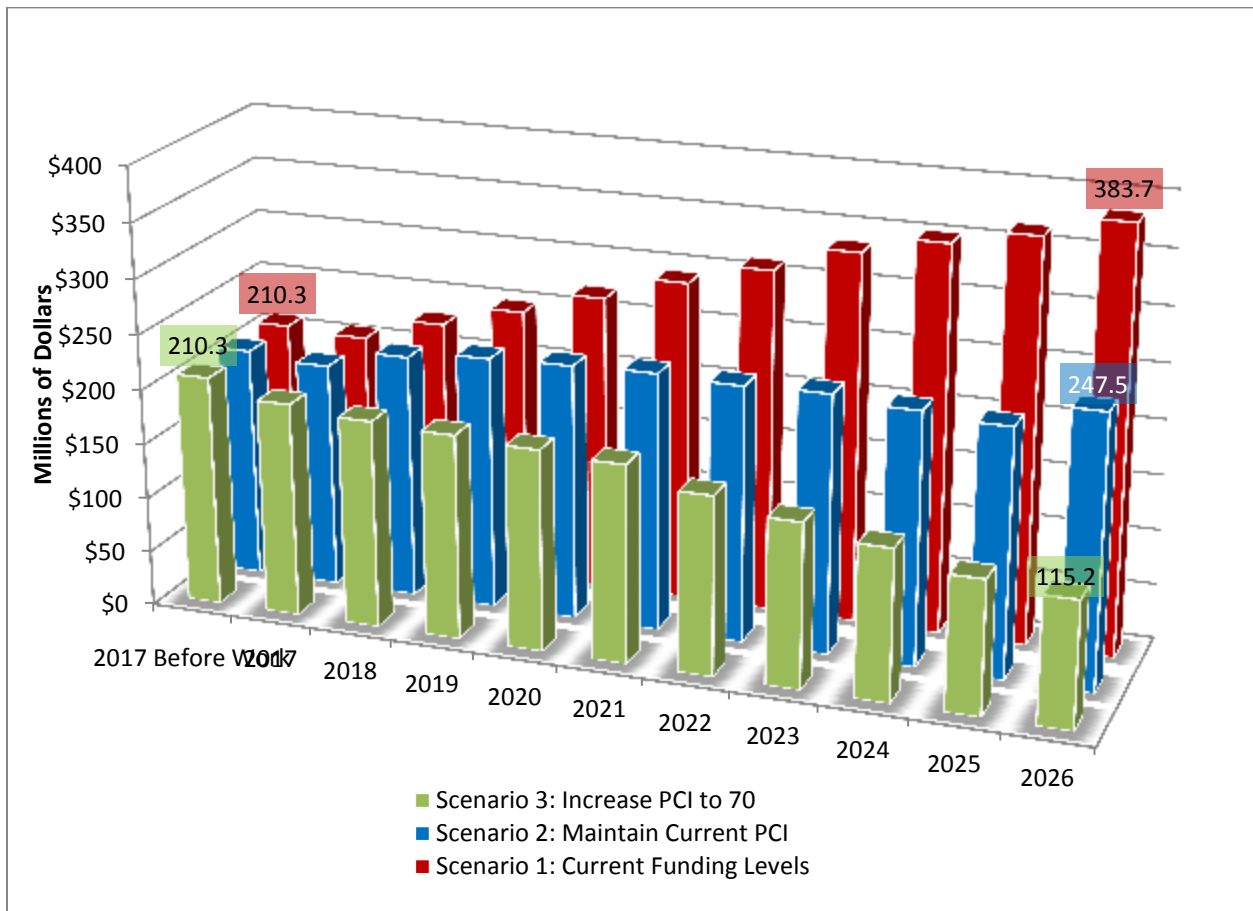
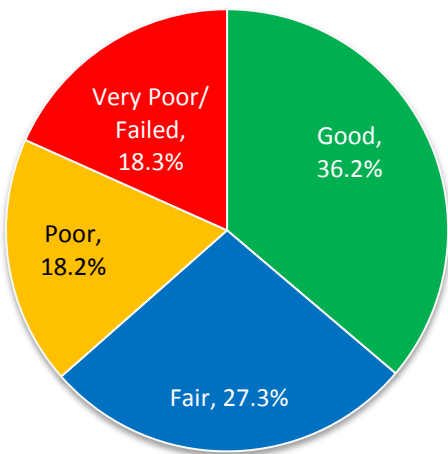


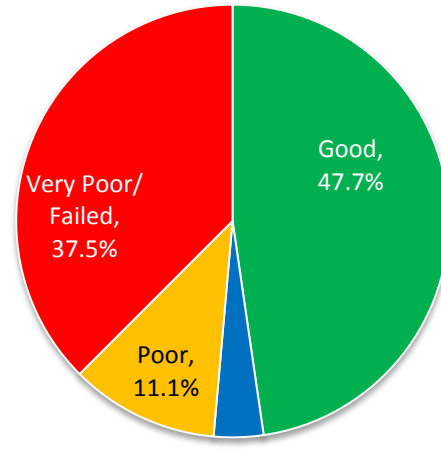
Figure 10: Annual Deferred Maintenance by Scenario



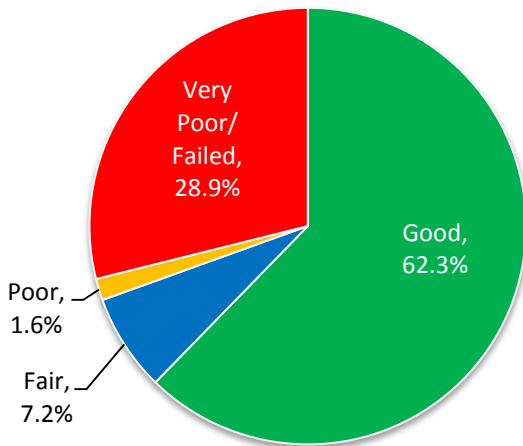
Figure 11 illustrates the pavement condition changes under each scenario. Currently, 36.2% of the network is in the “Good” condition category and 36.5% in “Poor” or “Very Poor/Failed” condition categories. For Scenario 1, the roads in “Poor” or “Very Poor/Failed” condition will increase to almost half the network. However, under Scenario 2 (Maintain Current PCI), the roads in “Good” condition will almost double to 62.3%; in Scenario 3, 85.3% of the network will be in the “Good” condition category by 2026.



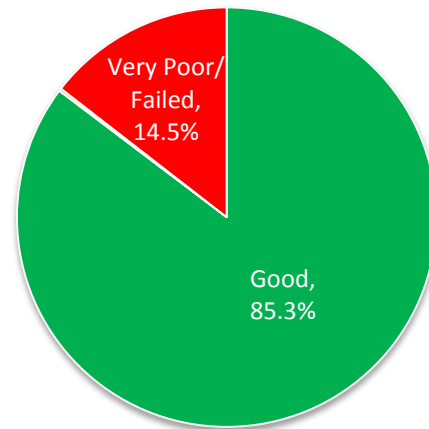
Current Condition 2017



2026 Condition (#1 Current Funding Levels)



2026 Condition (#2 Maintain Current PCI)



2026 Condition (#3 Increase PCI to 70)

Figure 11: Pavement Condition Changes under Scenarios 1-3



Summary and Recommendations

To summarize, the County of Humboldt has a substantial investment of \$906.7 million on the paved road network. Overall, the County-funded network is in “Fair” condition with a 2017 network PCI of 55. Of the 1206.9 centerline miles of County roads, approximately one-third currently falls into the “Good” condition category.

The projected County budget (including RMRA) will result in the PCI dropping to 45 over the next ten years and the deferred maintenance will increase to \$383.7 million. Furthermore, the analyses indicate that the County needs to spend approximately \$330.8 million to repair essentially all roads. By doing so, roads can be maintained in good condition with on-going preventive maintenance. This will eventually save money by avoiding reaching the level of major rehabilitation (such as reconstruction).

Clearly, the most desirable scenario is Scenario 3, as it will result in the most significant improvements of the road network. The goal should be to offer residents a safe and functional pavement network without unduly increasing the maintenance burden in the future.

Recommendations

A. Pavement Budget

The recommended scenario for the County of Humboldt is presented in Scenario 3, which requires a total budget of \$294.5 million over ten years. This plan will increase the PCI to 70 by 2026 and 85.3% of the pavement network will be in “Good” condition. In addition, the deferred maintenance will be reduced to a more manageable level.

B. Pavement Maintenance Strategies

The County’s pavement maintenance strategies should include seals, overlays, and reconstruction. Crack sealing, one of the least expensive treatments, can keep moisture out of pavements and prevent the underlying aggregate base from premature failures. Chip seals are also cost-effective for pavements currently in good condition.

Therefore, we recommend that the County continue with well-funded preventive maintenance program. This is necessary to at least maintain the portion of the road network that is in “Good” condition and avoid escalating the deferred maintenance even more.

C. Maintenance and Rehabilitation Decision Tree

The maintenance and rehabilitation Decision Tree and the associated unit costs should be reviewed and updated annually to reflect new construction techniques/repairs and changing costs so the budget analysis results can be reliable and accurate.



D. Next Steps

To summarize, we recommend that the County undertake the following steps:

- Implement/ maintain a preventive maintenance strategy.
- Determine other funding sources to at least maintain the current pavement condition. Examples of some funding sources are listed below:

Federal Funding Sources

- Secure Rural Schools and Community Self-Determination Act
- Surface Transportation Block Grant Program
- Highway Safety Improvement Program (HSIP)

State Funding Sources

- Active Transportation Program (ATP) which now includes the Bicycle Transportation Account (BTA) and Safe Routes to Schools (SR2S)
- State Transportation Improvement Program (STIP)
- CalRecycle grants
- Transportation Development Act (TDA)
- Traffic Safety Fund
- Transportation Uniform Mitigation Fee (TUMF)

Local/Regional Funding Sources

- Local sales taxes
- Development impact fees
- General funds
- Various assessment districts – lighting, maintenance, flood control, special assessments, community facility districts
- Traffic impact fees/Traffic safety/circulation fees
- Utilities e.g., stormwater, water, wastewater enterprise funds
- Transportation mitigation fees
- Flood Control Districts
- Parcel/property taxes
- Vehicle registration fees
- Vehicle code fines
- Underground impact fees
- Transient Occupancy Taxes (TOT)

APPENDIX A

Section Description Inventory

Section Description Inventory Report

This report lists a variety of section description information for each of the County's pavement sections. It lists the street and section identifiers, limits, functional class, surface type, number of lanes, lengths, widths and PCI.

All of the County's pavement sections are included in the report. The report is sorted alphabetically by Street Name and Section ID. The field descriptions in this report are listed below:

COLUMN	DESCRIPTION
Street ID	Street Identification - A code up to ten characters/digits to identify the street. Generally, the street name is truncated to six characters. The Street ID should be unique for each street.
Section ID	Section Identification - A code up to ten characters/digits to identify the section number. The Section ID must be unique for each section of one street.
Street Name	Street Name - The name of the street as indicated by street signs in the field.
Begin Location	Beginning limit of the section.
End Location	Ending limit of the section.
Lanes	Number of travel lanes.
Length (ft)	Length of the section in feet.
Width (ft)	Average width of the section in feet.
Surface Type (ST)	Surface Type (AC Pavement, AC/AC Overlay of AC Pavement, AC/PCC = AC Overlay of PCC Pavement, PCC Pavement, ST = Surface treatment over gravel base/subgrade).
Functional Class (FC)	Functional Classification (A = Arterial, C= Collector, R = Residential, RMaC=Rural Major Collector, RMiA=Rural Major Arterial and RMiC=Rural Minor Collector).
PCI Date	The last inspection date or rehabilitation date.
PCI	Average PCI for the section. The value is projected for 2017 and is based on the last calculated PCI (i.e. from inspection or maintenance data).

**Section Description Inventory
Sorted by Street Name**

Street ID	Section ID	Street Name	Begin Location	End Location	Lanes	Length (ft)	Width (ft)	Surface Type	FC	PCI Date	PCI
12THST	10	12TH STREET	CITY LIMITS RRX	RIVERWALK DR	2	1,367	40	AC	A	7/14/2017	59
2NDST	10	2ND STREET	VAN DUZEN ST	MC DERMOTT	2	261	20	AC	R	5/4/2017	72
3RDST	10	3RD STREET	VAN DUZEN ST	MC DERMOTT ST	2	270	20	AC	R	7/12/2017	87
4THST	10	4TH STREET	MC DERMOTT	VAN DUZZEN	2	240	20	AC	R	5/4/2017	85
6THAV	10	6TH AVENUE	KAY RD	WESTHAVEN DR	2	1,800	28	AC	A	5/7/2017	66
ARD	10	A ROAD	BIG LAGOON PK	MM 0.12	2	634	17	AC	R	5/7/2017	55
AST	10	A STREET	SH 36	ROHNERVILLE	2	3,062	17	ST	R	5/4/2017	88
AST	20	A STREET	PARK RD	2082	2	1,531	36	AC	R	7/15/2017	53
ABALPT	10	ABALONE POINT	LOWER PACIFIC	END	2	264	23	AC	R	5/2/2017	92
ABRACT	10	ABRAHAMSEN COURT	BAYVIEW LN	END	2	317	36	AC	R	6/25/2017	87
ACACICT	10	ACACIA COURT	HEARTWOOD DR	END	2	172	36	AC	R	6/14/2017	87
ACKERLN	10	ACKERMAN LANE	GOLDEN GATE DR	GOLDEN GATE DR	2	2,310	20	ST	R	5/6/2017	67
ADFFRD	010A	ADAMS FOX FARM ROAD	WETHAVEN DR	MM 1.0	2	5,280	20	AC	R	5/7/2017	93
ADFFRD	010B	ADAMS FOX FARM ROAD	MM 1.0	END	2	2,059	20	AC	R	5/7/2017	95
ADKICT	10	ADKIN COURT	ADKINS RD	END	2	158	36	AC	R	7/10/2017	94
ADKIRD	10	ADKINS ROAD	MCKINLEYVILLE AV	THIEL AV	2	1,274	35	AC	R	7/10/2017	91
AILORD	10	AIRPORT LOOP ROAD	AIRPORT RD	798' N/O AIRPORT RD	1	798	23	AC	A	7/15/2017	35
AILORD	30	AIRPORT LOOP ROAD	1164' N/O AIRPORT RD	AIRPORT RD	1	733	23	AC	A	7/15/2017	38
AIRPRD	10	AIRPORT ROAD	HWY 101	MM .33	4	1,740	75	AC	A	6/28/2017	93
AIRPRD	20	AIRPORT ROAD	MM .33	CENTRAL AVE	2	3,740	37	AC	A	7/15/2017	93
ALBARD	10	ALBATROSS ROAD	UPPER PACIFIC DR	LOWER PACIFIC DR	2	1,319	22	AC	R	4/22/2017	64
ALDEAV	10	ALDER AVENUE	ALDERPOINT RD	END	2	1,848	18	ST	R	4/24/2017	23
ALCANCT	10	ALDER CANYON COURT	WALNUT DR	END	2	106	47	AC	R	6/11/2017	84
ALDELN	10	ALDER LANE	FERNWOOD DR	END	2	475	39	ST	R	6/14/2017	81
ALDRL	10	ALDER LANE	BRICELAND RD	END	2	464	16	AC	R	4/19/2017	57
ALDEST	10	ALDER STREET	F ST	E ST	2	234	28	AC	A	6/11/2017	86
ALDGRD	10	ALDERGROVE ROAD	ARC	URBAN BDY	2	528	31	AC	R	7/18/2017	87
ALDGRD	20	ALDERGROVE ROAD	URBAN BDY	END	2	5,280	18	AC	R	7/18/2017	46
ALPHST	10	ALDERPOINT ROAD	SH 36	MM 45.95	2	6,125	22	AC	A	4/22/2017	71
ALPHST	20	ALDERPOINT ROAD	MM 45.95	MM 45	2	5,000	22	AC	A	4/22/2017	76
ALPHST	30	ALDERPOINT ROAD	MM 45	MM 44.01	2	5,230	22	AC	A	4/22/2017	73

Street ID	Section ID	Street Name	Begin Location	End Location	Lanes	Length (ft)	Width (ft)	Surface Type	FC	PCI Date	PCI
ALPHST	40	ALDERPOINT ROAD	MM 44.01	MM 43	2	5,300	22	AC	A	4/22/2017	56
ALPHST	50	ALDERPOINT ROAD	MM 43	MM 42	2	5,280	22	AC	A	4/22/2017	91
ALPHST	60	ALDERPOINT ROAD	MM 42	MM 41	2	5,280	22	AC	A	4/22/2017	50
ALPHST	70	ALDERPOINT ROAD	MM 41	MM 40	2	5,280	22	AC	A	4/22/2017	66
ALPHST	80	ALDERPOINT ROAD	MM 40	MM 39	2	5,280	22	AC	A	4/22/2017	58
ALPHST	90	ALDERPOINT ROAD	MM 39	MM 38	2	5,280	22	AC	A	4/22/2017	63
ALPHST	100	ALDERPOINT ROAD	MM 38	MM 37	2	5,280	22	AC	A	4/22/2017	61
ALPHST	110	ALDERPOINT ROAD	MM 37	MM 36	2	5,280	20	AC	A	4/22/2017	65
ALPHST	120	ALDERPOINT ROAD	MM 36	MM35	2	5,280	22	AC	A	4/22/2017	69
ALPHST	130	ALDERPOINT ROAD	MM 35	MM 34	2	5,280	22	AC	A	4/22/2017	62
ALPHST	140	ALDERPOINT ROAD	MM 34	MM 33	2	5,280	22	AC	A	4/22/2017	68
ALPHST	150	ALDERPOINT ROAD	MM 33	MM 32	2	5,280	22	AC	A	4/22/2017	58
ALPHST	160	ALDERPOINT ROAD	MM 32	MM 31	2	5,280	22	AC	A	4/22/2017	67
ALPHST	170	ALDERPOINT ROAD	MM 31	MM 30	2	5,280	22	AC	A	4/22/2017	58
ALPHST	180	ALDERPOINT ROAD	MM 30	MM 29	2	5,280	22	AC	A	4/22/2017	71
ALPHST	190	ALDERPOINT ROAD	MM 29	MM 28	2	5,280	22	AC	A	4/22/2017	65
ALPHST	200	ALDERPOINT ROAD	MM 28	MM 27	2	5,280	22	AC	A	4/22/2017	58
ALPHST	210	ALDERPOINT ROAD	MM 27	MM 26	2	5,280	22	AC	A	4/21/2017	53
ALPHST	220	ALDERPOINT ROAD	MM 26	MM 25	2	5,280	22	AC	A	4/21/2017	55
ALPHST	230	ALDERPOINT ROAD	MM 25	MM 24	2	5,280	22	AC	A	4/21/2017	44
ALPHST	240	ALDERPOINT ROAD	MM 24	MM 23	2	5,280	22	AC	A	4/21/2017	55
ALPHST	250	ALDERPOINT ROAD	MM 23	MM 22	2	5,280	22	AC	A	4/21/2017	68
ALPHST	260	ALDERPOINT ROAD	MM 22	MM 21	2	5,280	22	AC	A	4/21/2017	63
ALPHST	270	ALDERPOINT ROAD	MM 21	MM 20	2	5,280	22	AC	A	4/21/2017	56
ALPHST	280	ALDERPOINT ROAD	MM 20	MM 19/ZENIA BLUFF RO	2	5,280	22	AC	A	4/21/2017	62
ALPHST	290	ALDERPOINT ROAD	MM 19	MM 18	2	5,280	22	AC	A	4/21/2017	45
ALPHST	300	ALDERPOINT ROAD	MM 18	MM 17.5	2	2,645	22	AC	A	4/21/2017	53
ALPHST	310	ALDERPOINT ROAD	MM 17.5	MM 16.5	2	5,280	22	AC	A	4/21/2017	29
ALPHST	320	ALDERPOINT ROAD	MM 16.5	MM 15.5	2	5,280	22	AC	A	4/21/2017	50
ALPHST	340	ALDERPOINT ROAD	MM 14.5	MM 13.5	2	5,280	22	AC	A	4/21/2017	74
ALPHST	360	ALDERPOINT ROAD	MM 12.5	MM 11.5	2	5,280	22	AC	A	4/21/2017	38

Street ID	Section ID	Street Name	Begin Location	End Location	Lanes	Length (ft)	Width (ft)	Surface Type	FC	PCI Date	PCI
ALPHST	390	ALDERPOINT ROAD	MM 9.5	MM 8.5	2	5,280	26	AC	A	4/21/2017	37
ALPHST	400	ALDERPOINT ROAD	MM 8.5	MM 7.5	2	5,280	26	AC	A	4/21/2017	40
ALPHST	410	ALDERPOINT ROAD	MM 7.5	MM 6.5	2	5,280	26	AC	A	4/21/2017	34
ALPHST	420	ALDERPOINT ROAD	MM 6.5	MM 5.5	2	5,280	26	AC	A	4/20/2017	71
ALPHST	430	ALDERPOINT ROAD	MM 5.5	MM 4.5	2	5,280	26	AC	A	4/20/2017	51
ALPHST	440	ALDERPOINT ROAD	MM 4.5	MM 3.5	2	5,280	26	AC	A	4/20/2017	57
ALPHST	450	ALDERPOINT ROAD	MM 3.5	MM 2.5	2	5,280	22	AC	A	4/20/2017	54
ALPHST	460	ALDERPOINT ROAD	MM 2.5	MM 1.5	2	5,280	22	AC	A	4/20/2017	56
ALPHST	470	ALDERPOINT ROAD	MM 1.5	MM 1.0/PAVE CHANGE	2	2,645	22	AC	A	4/21/2017	40
ALPHST	480	ALDERPOINT ROAD	MM 1.0	REDWOOD DR	2	5,280	28	AC	A	4/20/2017	90
ALPHST	330A	ALDERPOINT ROAD	MM 15.5	MM 15.0	2	2,640	22	AC	A	4/21/2017	42
ALPHST	330B	ALDERPOINT ROAD	MM 15.0	MM 14.5	2	2,640	22	AC	A	4/21/2017	76
ALPHST	350A	ALDERPOINT ROAD	MM 13.5	MM 13.0	2	2,640	22	AC	A	4/21/2017	64
ALPHST	350B	ALDERPOINT ROAD	MM 13.0	MM 12.5	2	2,640	22	AC	A	4/21/2017	44
ALPHST	380A	ALDERPOINT ROAD	MM 10.5	MM 10.0	2	2,640	26	AC	A	4/21/2017	44
ALPHST	380B	ALDERPOINT ROAD	MM 10.0	MM 9.5	2	2,640	26	AC	A	4/21/2017	42
ALDOCT	10	ALDO COURT	WALNUT ST	END	2	475	32	AC	R	6/11/2017	56
ALFRCI	10	ALFRED CIRCLE	END	ALICE ST	2	347	36	AC	R	6/25/2017	93
ALICST	10	ALICE STREET	BAYVIEW LN	KELLOG PLACE	2	552	25	AC	R	7/12/2017	91
ALLECT	10	ALLEN COURT	HIGGINS ST	END	2	334	28	AC	R	6/11/2017	42
ALLECT	20	ALLEN COURT	SHELTER COVE	END	2	264	21	AC	R	4/25/2017	46
ALPHAST	10	ALPHA STREET	MADISON ST	LEWIS AVE	2	745	40	AC	A	6/15/2017	53
ALPICT	10	ALPINE COURT	HERRICK AVE	END	2	634	35	AC	R	6/15/2017	87
AMYCT	10	AMY COURT	SCOTT WAY	END	2	158	28	AC	R	6/11/2017	62
ANDELN	10	ANDERSON LANE	GRIZZLY BLUFF	END	2	2,540	10	AC	R	6/8/2017	50
ANDRLN	10	ANDERSON LANE	STAGECOACH RD	PATRICK PT DR	2	1,384	20	ST	R	5/7/2017	95
ANDRRD	10	ANDERSON ROAD	SCHOOL ROAD	END	2	1,657	18	AC	R	7/7/2017	94
ANKERD	10	ANKER ROAD	FLDDBROOK RD	END	2	1,525	20	ST	R	6/28/2017	36
ARBUST	10	ARBUTUS STREET	CEDAR ST	WALNUT ST	2	429	46	ST	R	6/11/2017	42
ARDACT	10	ARDAGH COURT	NORTH RIDGE RD	END	2	475	28	AC	R	6/11/2017	95
ARTIST	10	ARTINO STREET	UNION ST	ALTO ST	2	470	34	AC	R	6/15/2017	80

Street ID	Section ID	Street Name	Begin Location	End Location	Lanes	Length (ft)	Width (ft)	Surface Type	FC	PCI Date	PCI
ASHCT	10	ASH COURT	HICKORY RD	END	2	200	24	AC	R	4/22/2017	13
ASPECT	10	ASPEN COURT	HEARTWOOD DR	END	2	475	36	AC	R	6/14/2017	85
ATCHCT	10	ATCHINSON COURT	TOTH RD	END	2	466	18	AC	R	4/25/2017	67
AVALDR	10	AVALON DRIVE	RIDGEWOOD DR	WALNUT DR	2	1,373	30	ST	R	6/11/2017	70
AZALAV	20	AZALEA AVENUE	MM 1.25	SUTTER RD	2	515	27	AC	RMaC	6/1/2017	71
AZALAV	010A	AZALEA AVENUE	SH200	MM 1.0	2	5,280	21	AC	RMaC	6/1/2017	65
AZALAV	010B	AZALEA AVENUE	MM 1.0	MM 1.25	2	1,835	21	AC	RMaC	6/1/2017	60
AZALLN	10	AZALEA LANE	VANCE AVE	LEONARD DR	2	400	40	ST	R	6/15/2017	65
BRD	10	B ROAD	BIG LAGOON PK	BIG LAGOON PK	2	570	15	AC	R	5/7/2017	63
BST	10	B STREET	THIRD ST	FIELDS LAND DR	2	556	36	AC	R	6/9/2017	66
BAADAV	10	BAADSGAARD AVENUE	AIRPORT LOOP RD	AIRPORT RD	2	1,317	20	AC	R	6/28/2017	48
BAIRRD	10	BAIR ROAD	SH 299	MM 1.0	2	5,280	23	AC	A	6/11/2017	50
BAIRRD	20	BAIR ROAD	MM 1.0	MM 2.0	2	5,280	23	AC	A	6/11/2017	68
BAIRRD	30	BAIR ROAD	MM 2.0	MM 3.0	2	5,280	23	AC	A	6/11/2017	54
BAIRRD	40	BAIR ROAD	MM 3.0	STOVER RD	2	4,811	23	AC	A	6/11/2017	62
BAIDRD	10	BAIRD ROAD	DOWS PRAIRIE RD	END	2	2,798	25	ST	R	6/1/2017	61
BALBRD	10	BALBOA ROAD	CENTRAL AV	BUSH AV	2	345	31	AC	R	6/14/2017	81
BAHIRD	10	BALD HILLS ROAD	HWY101	MM.97	2	5,041	24	AC	A	5/8/2017	75
BAHIRD	20	BALD HILLS ROAD	MM.97	1.83	2	4,451	24	AC	A	5/8/2017	44
BAHIRD	30	BALD HILLS ROAD	MM1.83	MM3.0	2	6,084	24	AC	A	5/8/2017	53
BAHIRD	70	BALD HILLS ROAD	MM6.0	MM7.0	2	5,280	22	AC	A	5/8/2017	51
BAHIRD	110	BALD HILLS ROAD	BOP MM 25.8	MM27	2	6,200	24	AC	A	5/9/2017	92
BAHIRD	120	BALD HILLS ROAD	MM27	MM28	2	5,280	24	AC	A	5/9/2017	92
BAHIRD	130	BALD HILLS ROAD	MM28	MM28.9	2	4,853	24	AC	A	5/9/2017	91
BAHIRD	140	BALD HILLS ROAD	MM28.9	MM30	2	5,450	24	AC	A	5/9/2017	87
BAHIRD	150	BALD HILLS ROAD	MM30	MM31	2	5,280	24	AC	A	5/9/2017	92
BAHIRD	160	BALD HILLS ROAD	MM31	MM32.04 TULLY CREEK	2	5,300	24	AC	A	5/9/2017	87
BAMORD	10	BALD MOUNTAIN ROAD	MAPLE CR RD	SNOW CAMP RD	2	422	13	ST	RMiC	7/13/2017	67
BAMBDR	10	BAMBI COURT	SHELTER COVE	END	2	1,730	21	AC	R	4/22/2017	40
BARVCT	10	BAR VIEW COURT	VANCE AVE	END	2	405	27	AC	R	6/11/2017	85
BARWRD	10	BAR W ROAD	SH036	END	2	4,066	10	ST	R	5/6/2017	55

Street ID	Section ID	Street Name	Begin Location	End Location	Lanes	Length (ft)	Width (ft)	Surface Type	FC	PCI Date	PCI
BASHRD	10	BARK SHANTY ROAD	ISHI PISHI RD	MM 0.86	2	4,540	12	ST	R	6/8/2017	64
BARNAV	10	BARNETT AVENUE	WINCHESTER	END	2	1,056	36	AC	R	6/14/2017	90
BARNST	20	BARNUM STREET	WEBSTER ST	REDWOOD ST	2	342	32	AC/PCC	R	5/7/2017	80
BARRRD	20	BARRY ROAD	MM 1.00	MM 1.90	2	4,752	17	ST	R	7/18/2017	47
BARTRD	10	BARTOW ROAD	CENTRAL AVE	BELLA VISTA RD	2	3,590	32	AC	R	6/29/2017	82
BAYCI	10	BAY CIRCLE	LANDIS RD	END	2	211	21	AC	R	4/30/2017	36
BAYPCT	10	BAY POINTE COURT	HERRICK AVE	END	2	505	36	AC	R	6/11/2017	86
BAYSCRD	20	BAY SCHOOL ROAD	JANES RD	URBAN BDY	2	3,168	19	AC	R	7/15/2017	51
BAYVLN	10	BAYVIEW LANE	HUM HILL RD	PRYOR ST	2	1,298	36	AC	R	6/25/2017	79
BACHRD	10	BEACH ROAD	OAKRIDGE DR	END	2	264	14	AC	R	4/26/2017	77
BEACRD	10	BEACH ROAD	SHELTER COVE	END	2	4,910	25	AC	R	4/22/2017	56
BEACCT	10	BEACHWOOD COURT	SANDPOINT DR	END	2	275	20	AC	R	6/28/2017	93
BEBARD	10	BEAR BUTTE ROAD	MAPLE HILLS RD	MM 0.28	2	1,478	14	ST	R	4/26/2017	43
BEBARD	20	BEAR BUTTE ROAD	MM 0.28	MM 0.36	2	422	14	ST	R	4/26/2017	23
BEBARD	30	BEAR BUTTE ROAD	MM 0.36	MM 1.06	2	3,696	14	ST	R	4/26/2017	36
BEBARD	50	BEAR BUTTE ROAD	MM 1.41	MM 1.52	2	581	14	ST	R	4/26/2017	18
BEBARD	70	BEAR BUTTE ROAD	MM 1.66	MM 1.92	2	1,373	14	ST	R	4/26/2017	10
BEBARD	80	BEAR BUTTE ROAD	MM 1.92	END/ MM 3.08	2	6,125	14	ST	R	4/26/2017	32
BECARD	10	BEAR CANYON ROAD	REDWOOD DR	MM 0.15	2	792	18	ST	R	4/20/2017	80
BECARD	20	BEAR CANYON ROAD	MM 0.15	MM 0.42	2	1,426	18	ST	R	4/20/2017	92
BEACT	10	BEAR COURT	TOTH RD	END	2	1,055	18	AC	R	4/25/2017	53
BRRRD	30	BEAR RIVER ROAD	MM 2	MM 3	2	5,280	13	AC	R	7/18/2017	30
BRRRD	40	BEAR RIVER ROAD	MM 3	END OF PAVE	2	1,585	13	AC	R	7/18/2017	30
BEAVCT	10	BEAVER COURT	HILLSIDE DR	END	2	1,400	18	AC	R	4/25/2017	27
BESPRD	10	BELL SPRINGS ROAD	ALDERPOINT ROAD	MM 1.0	2	5,280	24	AC	RMiC	4/24/2017	59
BESPRD	20	BELL SPRINGS ROAD	MM 1.0	MM 2.0	2	5,280	24	AC	RMiC	4/24/2017	65
BESPRD	30	BELL SPRINGS ROAD	MM 2.0	HARRIS ROAD	2	1,371	24	AC	RMiC	4/24/2017	67
BESPRD	40	BELL SPRINGS ROAD	HARRIS ROAD	MM 6.46	2	5,280	24	AC	RMiC	4/24/2017	58
BESPRD	50	BELL SPRINGS ROAD	MM 6.46	MM 5.46	2	5,280	18	AC	RMiC	4/24/2017	61
BESPRD	60	BELL SPRINGS ROAD	MM 5.46	MM 4.46	2	5,280	18	AC	RMiC	4/24/2017	56
BESPRD	70	BELL SPRINGS ROAD	MM 4.46	MM 3.46	2	5,280	18	AC	RMiC	4/24/2017	65

Street ID	Section ID	Street Name	Begin Location	End Location	Lanes	Length (ft)	Width (ft)	Surface Type	FC	PCI Date	PCI
BESPRD	80	BELL SPRINGS ROAD	MM 3.46	END/MM 2.40	2	4,959	18	AC	RMiC	4/24/2017	62
BERODR	10	BELLA ROSA DRIVE	EEL ROCK RD	EEL ROCK RD	2	1,881	10	ST	R	4/30/2017	29
BEVIRD	20	BELLA VISTA ROAD	MM 0.23	BARTOW RD	1	779	24	AC	R	6/29/2017	87
BENBDR	10	BENBOW DRIVE	SH101	MM 0.75	2	3,960	32	AC	R	4/21/2017	45
BENBDR	20	BENBOW DRIVE	MM 0.75	MM 1.75	2	5,280	23	AC	R	4/21/2017	56
BENBDR	30	BENBOW DRIVE	MM 1.75	MM 2.75	2	5,280	23	AC	R	4/21/2017	38
BENBDR	40	BENBOW DRIVE	MM 2.75	MM 3.45	2	3,696	23	AC	R	4/21/2017	68
BENBDR	60	BENBOW DRIVE	MM 3.56	MM 4.74	2	6,230	23	AC	R	4/21/2017	59
BENBDR	70	BENBOW DRIVE	MM 4.74	MM 4.95	2	1,109	19	AC	R	4/21/2017	86
BENBDR	80	BENBOW DRIVE	MM 4.95	END	1	664	10	AC	R	4/21/2017	21
BENDST	10	BENDIXSEN STREET	GASS ST	LINCOLN AVE	2	491	18	AC	R	7/13/2017	49
BERTRD	10	BERTA ROAD	ELK RIVER RD	MM 0.17	2	887	20	ST	R	7/7/2017	91
BETTCT	10	BETTY COURT	END	SCHOOL RD	2	530	40	AC	R	6/29/2017	93
BILPRD	10	BIG LAGOON PARK ROAD	SH101	END	2	2,650	23	AC	R	5/7/2017	60
BIGFAV	10	BIGFOOT AVENUE	PATTERSON RD	HILLCREST WY	2	2,640	38	ST	R	7/13/2017	90
BIGHCT	10	BIGHAM COURT	WALNUT DR	END	2	492	36	AC	R	6/11/2017	46
BINGAV	10	BINGEN AVENUE	LEWIS AVE	LITTLE FAIRFIELD	2	329	38	AC	A	6/15/2017	53
BIRDAV	10	BIRD AVENUE	CAPE RD	CLIFF AV	2	596	36	AC	R	7/7/2017	82
BIRDAV	20	BIRD AVENUE	CLIFF AV	END	2	550	36	AC	R	7/7/2017	93
BLBRLN	10	BLACKBERRY LANE	GREENBRIAR LN	END	2	888	36	AC	R	6/11/2017	64
BLKBIAV	10	BLACKBIRD AVENUE	WILD CANARY ST	SUTTER RD	2	1,061	26	AC	R	6/29/2017	93
BLLABL	10	BLUE LAKE BLVD	100 FT EAST OF RR TRX	1 MILE EAST OF RR TRX	2	5,280	21	AC	A	7/18/2017	62
BLLABL	20	BLUE LAKE BLVD	1 MILE EAST OF RR TRX	END HWY 299	2	4,300	21	AC	A	7/18/2017	55
BLLABL	40	BLUE LAKE BLVD	SH299	END	2	4,646	30	AC	R	7/20/2017	56
BLLABL	50	BLUE LAKE BLVD	BLUE LAKE BLVD	MM 1.00	2	5,280	20	AC	R	7/16/2017	66
BLLABL	060A	BLUE LAKE BLVD	MM1.0	3000' E/O MM1.0	2	3,000	20	AC	R	7/20/2017	73
BLLABL	060B	BLUE LAKE BLVD	3000' E/O MM1.0	100 FT EAST OF RR TRX	2	4,022	20	AC	R	7/20/2017	38
BSHOGR	10	BLUE SLIDE/HOWE/GRZZLY	WEBSTER RD	MM .9	2	5,072	22	AC	A	5/25/2017	48
BSHOGR	20	BLUE SLIDE/HOWE/GRZZLY	MM .9	HOWE CREEK RD	2	6,090	22	AC	A	5/25/2017	59
BSHOGR	30	BLUE SLIDE/HOWE/GRZZLY	HOWE CREEK RD	W/CHANGE	2	1,620	34	AC	A	5/25/2017	55
BSHOGR	50	BLUE SLIDE/HOWE/GRZZLY	MM 3.34	MM 4.4	2	5,300	20	AC	A	5/25/2017	48

Street ID	Section ID	Street Name	Begin Location	End Location	Lanes	Length (ft)	Width (ft)	Surface Type	FC	PCI Date	PCI
BSHOGR	80	BLUE SLIDE/HOWE/GRZZLY	CHURCH LN	REGLI LN	2	5,585	24	AC	A	5/25/2017	53
BSHOGR	90	BLUE SLIDE/HOWE/GRZZLY	REGLI LN	COFFEE CREEK ROAD	2	7,115	24	AC	A	5/25/2017	77
BSHOGR	100	BLUE SLIDE/HOWE/GRZZLY	COFFEE CREEK ROAD	COPPINI LN	2	5,420	20	AC	A	5/25/2017	63
BSHOGR	110	BLUE SLIDE/HOWE/GRZZLY	COPPINI LN	100 FT WEST OF ST.MAR	2	4,050	20	AC	A	5/25/2017	76
BLUERD	010A	BLUERIDGE ROAD	END	MM 1.0	2	5,280	19	AC	R	4/25/2017	37
BLUERD	010B	BLUERIDGE ROAD	MM 1.0	WOOD CT	2	1,684	19	AC	R	4/25/2017	30
BOEIAV	10	BOEING AVENUE	AIRPORT RD	END	2	2,462	36	AC	R	6/28/2017	90
BOEICT	10	BOEING COURT	BOEING AV	END	2	264	36	AC	R	6/28/2017	92
BONAST	10	BONANZA STREET	HORRELL AVE	END	2	646	36	AC	R	6/14/2017	87
BONGCT	10	BONGIO COURT	HUMBOLDT HILL RD	END	2	552	25	AC	R	6/25/2017	93
BRADYCT	10	BRADY COURT	BARTOW RD	END	2	768	32	AC	R	6/29/2017	82
BRMTRD	10	BRANNON MOUNTAIN ROAD	SH096	MM 2.00	2	10,560	15	ST	R	5/22/2017	58
BRMTRD	20	BRANNON MOUNTAIN ROAD	MM 2.00	MM 4.00	2	10,560	15	ST	R	5/22/2017	56
BRMTRD	30	BRANNON MOUNTAIN ROAD	MM 4.00	NF BDRY	2	4,166	15	ST	R	5/22/2017	63
BREACT	10	BREAKER COURT	LOWER PACIFIC	END	2	106	26	AC	R	4/22/2017	42
BRWDCI	10	BRIARWOOD CIRCLE	BEECHWOOD DR	BEECHWOOD DR	2	1,162	36	AC	R	6/11/2017	89
BRTHRD	10	BRICELAND THORNE ROAD	REDWOOD DR	MM 12.0	2	2,235	32	AC	A	4/24/2017	86
BRTHRD	20	BRICELAND THORNE ROAD	MM 12.0	MM 11.0	2	5,280	22	AC	A	4/24/2017	70
BRTHRD	30	BRICELAND THORNE ROAD	MM 11.0	MM 10.0	2	5,280	22	AC	A	4/24/2017	66
BRTHRD	40	BRICELAND THORNE ROAD	MM 10.0	MM 9.0	2	5,280	22	AC	A	4/24/2017	76
BRTHRD	50	BRICELAND THORNE ROAD	MM 9.0	MM 8.0	2	5,280	22	AC	A	4/24/2017	77
BRTHRD	70	BRICELAND THORNE ROAD	MM 7.0	MM 8.0	2	5,280	22	AC	A	4/24/2017	85
BRTHRD	80	BRICELAND THORNE ROAD	MM 6.0	MM 5.0	2	5,280	22	AC	A	4/24/2017	84
BRTHRD	90	BRICELAND THORNE ROAD	MM 5.0	MM 4.0	2	5,280	22	AC	A	4/24/2017	84
BRTHRD	100	BRICELAND THORNE ROAD	MM4.0	MM 3.0	2	5,280	22	AC	A	4/24/2017	83
BRTHRD	110	BRICELAND THORNE ROAD	MM 3.0	MM 2.0	2	5,280	22	AC	A	4/24/2017	83
BRTHRD	120	BRICELAND THORNE ROAD	MM 2.0	MM 1.0	2	5,280	22	AC	A	4/24/2017	90
BRTHRD	130	BRICELAND THORNE ROAD	MM 1.0	SHELTER COVE	2	5,280	22	AC	A	4/24/2017	65
BRTHRD	140	BRICELAND THORNE ROAD	SHELTER COVE RD/MM	MM 4.64	2	5,280	20	AC	A	4/24/2017	58
BRTHRD	150	BRICELAND THORNE ROAD	MM4.64	MM3.64	2	5,280	20	AC	A	4/24/2017	51
BRTHRD	160	BRICELAND THORNE ROAD	MM3.64	MM2.64	2	5,280	20	AC	A	4/24/2017	49

Street ID	Section ID	Street Name	Begin Location	End Location	Lanes	Length (ft)	Width (ft)	Surface Type	FC	PCI Date	PCI
BRTHRD	170	BRICELAND THORNE ROAD	MM2.64	MM1.64	2	5,280	20	AC	A	4/24/2017	50
BRTHRD	180	BRICELAND THORNE ROAD	MM 1.64	MM .74	2	4,585	20	AC	A	4/24/2017	52
BRTHRD	190	BRICELAND THORNE ROAD	MM .74	COUNTY LINE	2	3,709	18	AC	A	4/24/2017	62
BRTHRD	060A	BRICELAND THORNE ROAD	MM 8.0	MM 7.5	2	2,640	22	AC	A	4/24/2017	57
BRTHRD	060B	BRICELAND THORNE ROAD	MM 7.5	MM 7.0	2	2,640	22	AC	A	4/24/2017	85
BRKWDCT	10	BROOKWOOD COURT	BROOKWOOD DR	END	2	317	39	ST	R	7/12/2017	21
BUCKCT	10	BUCKHORN COURT	SHELTER COVE	END	2	620	21	AC	R	4/30/2017	55
BUCKRD	20	BUCKLEY ROAD	SH299	442' N/O SH299	2	442	20	AC	R	7/13/2017	57
BUCKRD	40	BUCKLEY ROAD	BUCKLEY RD	END	2	829	18	AC	R	7/13/2017	45
BUGELN	10	BUGENIG LANE	SCHOOL RD	END	2	400	30	AC	R	6/29/2017	87
BURNCT	10	BURNS COURT	TOTH RD	END	2	1,697	21	AC	R	4/25/2017	32
BURNDR	10	BURNS DRIVE	BRET HARTE LANE	END	2	1,584	36	AC	R	6/25/2017	63
BURRRD	10	BURRELL ROAD	MATTOLE ROAD	EOP	2	3,110	11	AC	R	4/29/2017	25
BURWDR	10	BURWOOD DRIVE	SH299	RIVERSIDE LN	2	528	25	AC	R	7/20/2017	82
BUSHAV	10	BUSH AVENUE	BALBOA RD	END	2	710	24	AC	R	6/14/2017	87
BTVRD	10	BUTLER VALLEY ROAD	KNEELAND ROAD	MM 1.0	2	5,138	22	AC	A	1/27/2017	59
BTVRD	20	BUTLER VALLEY ROAD	MM1.0	MM 1.69	2	3,877	22	AC	A	1/27/2017	48
BTVRD	30	BUTLER VALLEY ROAD	MM 1.69	MM 2.69	2	5,280	20	AC	A	1/27/2017	31
BTVRD	40	BUTLER VALLEY ROAD	MM 2.69	MM 3.69	2	5,280	16	AC	A	1/27/2017	20
BTVRD	50	BUTLER VALLEY ROAD	MM 3.69	MM 4.69	2	5,280	20	AC	A	1/27/2017	53
BTVRD	60	BUTLER VALLEY ROAD	MM 4.69	MM 5.69	2	5,280	20	AC	A	1/27/2017	75
BTVRD	70	BUTLER VALLEY ROAD	MM 5.69	MM 6.69	2	5,280	20	AC	A	1/27/2017	60
BTVRD	80	BUTLER VALLEY ROAD	6.69	7.7	2	5,300	20	AC	A	1/27/2017	45
BTVRD	90	BUTLER VALLEY ROAD	MM 7.7	MAPLE CREEK ROAD	2	4,703	18	AC	A	1/27/2017	44
BUTTLN	20	BUTTERMILK LANE	MM .91	GOLF COURSE RD	2	1,067	24	AC	A	7/10/2017	95
CRD	10	C ROAD	OCEAN VIEW DR	BEACH DR	2	581	10	AC	R	5/7/2017	74
CST	10	C STREET	FIELDS LAND DR	THIRD ST	2	545	36	AC	R	6/25/2017	62
CST	20	C STREET	THIRD ST	END	2	220	23	AC	R	6/25/2017	68
CALIST	10	CALIFORNIA STREET	VAN NESS AVE	PORT KENYON	2	2,017	18	AC	R	6/7/2017	75
CAMEDR	10	CAMELLIA DRIVE	SUTTER RD	END	2	1,214	36	AC	R	6/29/2017	87
CAMERCT	10	CAMERON COURT	KRISTIN WY	END	2	383	23	AC	R	6/29/2017	91

Street ID	Section ID	Street Name	Begin Location	End Location	Lanes	Length (ft)	Width (ft)	Surface Type	FC	PCI Date	PCI
CAMIWY	10	CAMINO WAY	CENTRAL AV	END	2	639	31	AC	R	6/14/2017	87
CACRRD	10	CAMP CREEK ROAD	SH096	END	2	1,267	17	ST	R	7/16/2017	75
CAKIRD	10	CAMP KITMU ROAD	SPROWEL CK RD	END	2	7,762	24	ST	R	7/17/2017	65
CAWERD	10	CAMP WEOTT ROAD	DILLON RD	MORGAN ROAD	2	5,431	17	AC	R	6/7/2017	46
CAMPRD	10	CAMPTON ROAD	EUREKA CITY LIMIT	WALNUT DR	2	4,883	40	AC	A	6/27/2017	69
CANNRD	10	CANNIBAL ROAD	EEL RIVER DR	MM 1.0	2	5,280	18	AC	R	5/23/2017	53
CANNRD	20	CANNIBAL ROAD	MM 1	MM 2	2	5,280	18	AC	R	5/23/2017	48
CANNRD	30	CANNIBAL ROAD	MM 2.0	MM 2.98	2	5,205	18	AC	R	5/23/2017	45
CANTCT	10	CANTLE COURT	REDWOOD RD	END	2	470	15	AC	R	4/22/2017	41
CANYCT	10	CANYON COURT	TELEGRAPH CK RD	END	2	365	21	AC	R	4/30/2017	72
CAPERD	10	CAPE ROAD	OCEAN AV	CLIFF AV	2	455	36	AC	R	7/7/2017	92
CARDDR	10	CARDINAL DRIVE	SUTTER RD	DRAGONFLY DR	2	680	26	AC	R	6/29/2017	92
CAROCT	10	CAROLYN COURT	HERRICK AVE	END	2	264	28	AC	R	6/11/2017	37
CARSCT	10	CARSON COURT	TOTH RD	END	2	634	21	AC	R	4/25/2017	11
CWRD	10	CARSON WOODS ROAD	CITY LIMITS	END	2	2,400	18	AC	R	6/6/2017	52
CASCST	10	CASCARA STREET	HOLLY DR	SYCAMORE AV	2	321	36	AC	R	6/14/2017	82
CATHCT	10	CATHERINE COURT	TIMOTHY RD	END	2	211	36	AC	R	6/14/2017	75
CATHRD	10	CATHEY ROAD	1742' E/O SH254	END	2	4,594	12	ST	R	4/30/2017	23
CEDALN	10	CEDAR LANE	BRICELAND RD	END	2	580	12	AC	R	4/26/2017	13
CEDRST	10	CEDAR LANE	PINE LN	END	2	581	30	AC	R	7/14/2017	93
CEDAST	10	CEDAR STREET	REDWOOD ST	CYPRESS AVE	2	2,124	46	ST	R	6/11/2017	50
CEDWDCT	10	CEDARWOOD COURT	TELEGRAPH CK RD	END	2	1,954	16	AC	R	4/30/2017	62
CENVRD	10	CENTERVILLE	SHAW RD	MM .93	2	4,834	22	AC	R	6/1/2017	69
CENVRD	20	CENTERVILLE	MM .93	MM 1.93	2	5,280	22	AC	R	6/1/2017	65
CENVRD	30	CENTERVILLE	MM 1.93	MM 2.93	2	5,280	22	AC	R	6/1/2017	51
CENVRD	40	CENTERVILLE	MM 2.93	MM 3.93	2	5,280	22	AC	R	6/1/2017	43
CENVRD	50	CENTERVILLE	MM 3.93	MM 4.93	2	5,280	22	AC	R	6/1/2017	41
CENVRD	60	CENTERVILLE	MM 4.93	EOP	2	1,841	22	AC	R	7/14/2017	77
CENTAV	20	CENTRAL AVENUE	MM 4.25	MM 3.5	2	4,845	22	AC	A	6/14/2017	60
CENTAV	30	CENTRAL AVENUE	MM 3.5	AIRPORT RD	2	2,790	37	AC	A	6/14/2017	82
CENTAV	40	CENTRAL AVENUE	AIRPORT RD	BABLAR ROAD	2	5,450	28	AC	A	6/14/2017	78

Street ID	Section ID	Street Name	Begin Location	End Location	Lanes	Length (ft)	Width (ft)	Surface Type	FC	PCI Date	PCI
CENTAV	50	CENTRAL AVENUE	BABLAR ROAD	TURNER ROAD	5	6,570	70	AC	A	6/14/2017	77
CENTAV	60	CENTRAL AVENUE	TURNER ROAD	BELLA VISTA	2	1,400	40	AC	A	6/14/2017	64
CENTAV	70	CENTRAL AVENUE	BELLA VISTA	HWY 101S	2	1,000	58	AC	A	7/15/2017	83
CENTAV	80	CENTRAL AVENUE	FIELDS LAND DR	END	2	898	36	AC	R	7/14/2017	67
CHABCT	10	CHABOT COURT	HERRON RD	END	2	544	28	AC	R	6/11/2017	75
CHAMRD	10	CHAMBERS ROAD	MATTOLE RD	END	2	4,978	19	AC	R	5/3/2017	49
CHANDR	10	CHANTRELLE DRIVE	HEARTWOOD SR	HEARTWOOD DR	2	1,593	36	AC	R	7/10/2017	95
CHAPDR	10	CHAPARRAL DRIVE	WINCHESTER AV	END	2	898	36	AC	R	6/14/2017	78
CHARRD	10	CHARTIN RD	BLUE LAKE BLVD	BLUE LAKE RACHERIA	2	1,056	32	AC	R	7/13/2017	88
CHEZRD	10	CHEZEM ROAD	SH299	MM 1.00	2	5,280	22	AC	R	6/9/2017	46
CHEZRD	20	CHEZEM ROAD	MM 1.00	MM 2.00	2	5,280	22	AC	R	6/9/2017	37
CHICKCT	10	CHICKADEE COURT	END	MERGANSE DR	2	501	28	AC	R	6/14/2017	93
CHRIWY	10	CHRISTENSEN WAY	HARRISON AVE	END	2	286	36	AC	R	6/9/2017	24
CHRIDR	10	CHRISTINE DRIVE	HOME DR	END	2	1,162	36	AC	R	6/11/2017	80
CHRSDR	10	CHRISTOPHER DRIVE	HOME DR	WALNUT DR	2	1,267	36	AC	R	6/11/2017	56
CHCHST	10	CHURCH STREET	ALDERPOINT RD	END	2	856	18	ST	R	4/29/2017	40
CHURST	20	CHURCH STREET	MAIN ST	RAILROAD AVE	2	161	22	ST	R	6/6/2017	67
CHURST	30	CHURCH STREET	RAILROAD AVE	SUMMER ST	2	322	42	ST	R	6/6/2017	57
CHURST	40	CHURCH STREET	FIRST ST	MAIN ST	2	686	32	AC	R	6/5/2017	96
CINCCT	10	CINCH COURT	REDWOOD RD	END	2	264	24	AC	R	4/22/2017	41
CIVIAV	10	CIVIC AVENUE	SOUTH BAY DEPOT AVE	HARRISON AVE	2	660	11	ST	R	6/25/2017	64
CLBEDR	10	CLAM BEACH DRIVE	SH101	STATE PARK	2	4,760	32	AC	R	6/1/2017	39
CLBERD	10	CLAM BEACH ROAD	LITTLE RIVER DR	MP 0.25	2	1,320	16	ST	R	6/1/2017	54
CLBERD	20	CLAM BEACH ROAD	MP 0.25	DOWS PRAIRIE	2	2,323	21	ST	R	6/1/2017	74
CLAMCT	10	CLAM COURT	LOWER PACIFIC	END	2	130	24	AC	R	4/22/2017	42
CLIFFAV	10	CLIFF AVENUE	OCEAN AV	HILLER RD	2	1,545	40	AC	R	7/7/2017	100
CLOURD	10	CLOUGH ROAD	TABLE BLUFF	HOOKTON RD	2	4,699	15	ST	R	5/23/2017	41
COACWY	10	COACH WAY	HALFWAY AV	SHAMBERGER CT	2	509	36	AC	R	6/14/2017	78
COGURD	10	COAST GUARD ROAD	AIRPORT RD	END	2	158	22	AC	R	6/28/2017	89
CODST	10	COD STREET	BUHNE DR	END	2	761	20	AC	R	6/25/2017	80
COCRRD	10	COFFEE CREEK ROAD	GRIZZLY BLUFF RD	END	2	4,878	18	AC	R	6/8/2017	66

Street ID	Section ID	Street Name	Begin Location	End Location	Lanes	Length (ft)	Width (ft)	Surface Type	FC	PCI Date	PCI
COCRRD	20	COFFEE CREEK ROAD	MM 1.32	MM 2.35	2	5,438	18	AC	R	6/8/2017	78
COMBRD	10	COMBS ROAD	END	GALE PT	2	2,117	16	AC	R	4/25/2017	32
CONGST	10	CONGER STREET	REDWOOD DRIVE	LOCUST STREET	2	285	31	AC	A	4/19/2017	44
CONRST	10	CONGER STREET	LOCUST ST	CEDAR ST	2	211	35	AC	R	4/19/2017	54
COOKRD	10	COOK ROAD	WILLOW GLEN RD	END	2	1,637	20	AC	R	4/24/2017	38
COPERD	10	COPENHAGEN ROAD	EEL RIVER DR	MM 2.00	2	10,560	19	ST	R	5/23/2017	54
COPERD	20	COPENHAGEN ROAD	MM 2.00	TABLE BLUFF	2	7,814	19	ST	R	5/23/2017	55
CORAPT	10	CORAL POINT	LOWER PACIFIC	END	2	422	21	AC	R	4/22/2017	25
COTTAV	10	COTTONWOOD AVENUE	HOLLY DR	HEARTWOOD DR	2	1,045	36	AC	R	6/14/2017	69
COUGRD	10	COUGAR ROAD	WOLVERINE WY	END	2	1,305	21	AC	R	7/17/2017	27
COCLRD	10	COUNTRY CLUB ROAD	SH 299	PATTERSON RD	2	4,810	30	AC	A	7/13/2017	95
COYARD	10	COUNTY YARD ROAD	ALDERPOINT RD	ALDERPOINT RD	2	795	14	ST	R	7/14/2017	93
COVCT	10	COVE COURT	COVE POINT W	END	2	360	23	AC	R	4/30/2017	42
COVECT	10	COVEY COURT	WALNUT DR	END	2	264	27	AC	R	6/11/2017	85
COYOPT	10	COYOTE POINT	RACoon CT	END	2	172	16	AC	R	7/17/2017	51
CRABST	10	CRAB STREET	BUHNE DR	END	2	779	20	AC	R	6/25/2017	73
GRAIAV	10	CRAIG AVENUE	ALDERPOINT RD	FOURTH ST	2	211	20	ST	R	4/24/2017	43
CRANST	10	CRANE STREET	HIGGINS ST	MADISON ST	2	807	34	ST	R	6/15/2017	41
CREECT	10	CREEK COURT	BARTOW RD	END	2	634	25	AC	R	6/29/2017	91
CREELN	10	CREEKSIDE LANE	END	END	2	370	22	AC	R	5/6/2017	67
CRWDDR	10	CRESTWOOD DRIVE	BUTTERMILK LN	END	2	317	25	ST	R	7/10/2017	60
CROCLN	10	CROCCO LANE	SHIVELY FLAT RD	1788' N/O SHIVELY FLAT	2	1,788	12	ST	R	7/12/2017	77
CRYSWY	10	CRYSTAL WAY	GWIN RD	END	2	528	36	AC	R	6/14/2017	87
CYPRCT	10	CYPRESS COURT	HOLLY DR	END	2	242	36	AC	R	6/14/2017	82
CYPRAV	10	CYPRESS STREET	WALNUT ST	END	2	972	46	ST	R	6/11/2017	74
DST	10	D STREET	EUR CL	SPRUCE ST	2	857	48	ST	R	7/18/2017	86
DST	30	D STREET	ROHNERVILLE	A ST	2	1,742	21	ST	R	5/4/2017	79
DST	020A	D STREET	SPRUCE ST	ALDER ST	2	1,250	48	AC	R	7/20/2017	64
DST	020B	D STREET	ALDER ST	EUR CL	2	536	48	AC	R	7/20/2017	86
DAFFAV	10	DAFFODIL AVENUE	MURRAY RD	ENCALYPTUS RD	2	1,933	32	AC	R	6/28/2017	62
DARTMDR	10	DARTMOUTH DRIVE	PURDUE DR	PRINCETON DR	2	400	32	ST	R	6/25/2017	68

Street ID	Section ID	Street Name	Begin Location	End Location	Lanes	Length (ft)	Width (ft)	Surface Type	FC	PCI Date	PCI
DAVIAV	10	DAVID AVENUE	SUMMIT RIDGE RD	END	2	446	37	AC	R	6/25/2017	47
DAVDCT	10	DAVID COURT	SUMMIT RIDGE RD	END	2	422	36	AC	R	6/25/2017	84
DAVIRD	10	DAVIDSON ROAD	SH101	MM 0.34	2	1,795	27	AC	R	7/15/2017	92
DAVICT	10	DAVIS COURT	SPRUCE ST	END	2	554	28	AC	R	6/11/2017	87
DAVIST	10	DAVIS STREET	SH299	END	2	950	23	AC	R	7/13/2017	57
DEANAV	10	DEAN AVENUE	PENINSULA DR	VICTOR BLVD	2	315	20	ST	R	5/8/2017	61
DECRRD	10	DEAN CREEK ROAD	SH101	END	2	2,534	18	AC	R	4/26/2017	37
DEBBLN	10	DEBBIE LANE	SPRING RD	RIDGE RD	2	1,742	20	AC	R	4/25/2017	42
DEERCT	10	DEER COURT	FAWN DR	END	2	326	21	AC	R	4/30/2017	45
DELADR	10	DELANEY DRIVE	THE TERRACE	ROTH RD	2	475	19	ST	R	7/13/2017	74
DEMERD	10	DEMELLO ROAD	SH 36	EOP	2	1,410	16	AC	R	5/4/2017	74
DENADR	010A	DENA DRIVE	WASHINGTON AVE	550' W/O WASHINGTON	2	550	36	AC	R	7/10/2017	60
DENADR	010B	DENA DRIVE	550' WASHINGTON AVE	SHORT ST	2	608	36	AC	R	7/10/2017	94
DEVOYRD	10	DEVOY ROAD	MYRTLE AVE	END	2	1,267	13	AC	RMiC	6/9/2017	53
DILLRD	10	DILLON ROAD	PORT KENYON RD	MM 1.0	2	5,280	20	AC	R	6/7/2017	71
DILLRD	20	DILLON ROAD	MM 1.0	CAMP WEOTT ROAD	2	1,463	20	AC	R	6/7/2017	40
DOVARD	10	DOLLY VARDEN ROAD	BAY SCHOOL RD	FOSTER AVE	2	1,332	14	ST	R	7/15/2017	53
DOLPDR	10	DOLPHIN DRIVE	LOWER PACIFIC DR	END	2	2,165	21	AC	R	4/22/2017	43
DORTCT	10	DOROTHY COURT	LINDA WY	END	2	390	36	AC	R	7/10/2017	89
DOPRRD	10	DOWS PRAIRIE ROAD	STRAWBERRY CREK	CRANNEL RD	2	12,461	22	ST	RMaC	6/1/2017	63
DOPRRD	20	DOWS PRAIRIE ROAD	NORTON RD	MM 1.12	2	5,913	28	ST	RMaC	6/28/2017	69
DOPRRD	30	DOWS PRAIRIE ROAD	MM 1.12	STRAWBERRY CREEK	2	1,584	28	ST	RMaC	6/28/2017	66
DRAGDR	10	DRAGONFLY DRIVE	BLACKBIRD AVE	CARDINAL DR	2	766	26	AC	R	6/29/2017	93
DRAGPL	10	DRAGONFLY PLACE	CARDINAL DR	END	2	190	26	AC	R	6/29/2017	93
DRHIRD	20	DRAKE HILL ROAD	THELMA ST	ROHNERVILLE RD	2	3,243	24	AC	A	5/4/2017	90
DRHIRD	110	DRAKE HILL ROAD	S 101	SANDY PRAIRIE RD	2	1,475	16	AC	R	5/4/2017	92
DREDRD	10	DREDGE ROAD	SH096	END	2	2,010	11	ST	R	7/16/2017	75
DRYRD	10	DRY ROAD	TERI LN	OTTER LN	2	241	21	AC	R	4/25/2017	55
DRYDRD	10	DRYDENS ROAD	SH101	MM 0.87	2	4,594	23	ST	R	5/7/2017	44
DRYDRD	20	DRYDENS ROAD	MM 0.87	END	1	396	12	ST	R	5/7/2017	66
DUCHR	10	DUCHESS ROAD	WINDSOR AV	END	2	554	22	AC	R	7/8/2017	63

Street ID	Section ID	Street Name	Begin Location	End Location	Lanes	Length (ft)	Width (ft)	Surface Type	FC	PCI Date	PCI
DULUDR	10	DULUARD DRIVE	SEAFOAM RD	SPRUCE RD	2	1,848	18	AC	R	4/22/2017	24
DUMPRD	10	DUMP ROAD	SH036	END	2	1,003	10	ST	R	7/18/2017	96
DUPRST	10	DUPREY STREET	LINCOLN AVE	LINDSTROM AVE	2	317	16	AC	R	7/13/2017	93
DYLORD	10	DYERVILLE LOOP ROAD	AVE OF GIANTS	MM 1.0	2	5,280	16	AC	RMiC	4/28/2017	78
DYLORD	20	DYERVILLE LOOP ROAD	MM 1.0	MM 1.97	2	5,063	16	AC	RMiC	4/28/2017	59
DYLORD	30	DYERVILLE LOOP ROAD	MM 1.97	MM3.0	2	5,440	18	AC	RMiC	4/28/2017	58
DYLORD	40	DYERVILLE LOOP ROAD	MM 3.0	MM 3.95	2	4,945	18	AC	RMiC	4/28/2017	71
DYLORD	50	DYERVILLE LOOP ROAD	MM 3.95	MM 4.89	2	4,782	18	AC	RMiC	4/28/2017	50
DYLORD	60	DYERVILLE LOOP ROAD	MM 4.89	MM 5.83	2	4,965	18	AC	RMiC	4/28/2017	44
DYLORD	70	DYERVILLE LOOP ROAD	MM 5.83	MM 6.33	2	2,640	18	AC	RMiC	4/28/2017	57
DYLORD	90	DYERVILLE LOOP ROAD	MM 8.98	ELK CK RD	2	5,786	20	AC	RMiC	4/28/2017	45
EST	10	E STREET	ALDER ST	SPRUCE ST	2	1,252	40	AC	A	7/18/2017	47
EAGLLN	10	EAGLE LANE	CENTRAL AV	NORTON RD	2	2,220	30	AC	R	6/28/2017	80
EBLRD	10	EAST BLUE ROCK ROAD	BENBOW DR	END	2	6,442	22	AC	R	4/21/2017	21
EBRARD	10	EAST BRANCH ROAD	BENBOW DR	MM 0.36	2	1,901	17	ST	R	4/21/2017	23
EBRARD	30	EAST BRANCH ROAD	MM 0.41	END	2	7,445	17	ST	R	4/21/2017	37
EDDYST	10	EDDY STREET	CHURCH ST	END	2	239	26	ST	R	6/5/2017	97
EDELAV	10	EDELIN AVENUE	WORTH AV	END	2	634	37	AC	R	7/10/2017	66
EELCT	10	EEL COURT	HUMBOLDT LOOP RD	END	2	989	22	AC	R	4/22/2017	43
ERDRFO	10	EEL RIVER DRIVE	DRAKE HILL ROAD	EOP SOUTH	2	1,505	20	AC	A	6/6/2017	56
ERDRLO	10	EEL RIVER DRIVE	HOOKTON RD	MM 3.18	2	6,311	22	AC	R	7/12/2017	72
ERDRLO	20	EEL RIVER DRIVE	MM 3.18	COPENHAGEN ROAD	2	5,225	22	AC	R	7/12/2017	81
ERDRLO	30	EEL RIVER DRIVE	COPENHAGEN ROAD	PAVE CHANGE MM .78	2	7,822	18	AC	A	7/12/2017	77
ERDRLO	40	EEL RIVER DRIVE	MM .78	HWT 101	2	3,415	18	AC	A	7/12/2017	73
EERILN	10	EEL RIVER LANE	FOREST DR	BRICELAND THRONE RD	2	1,954	14	AC	R	4/19/2017	80
EERILN	20	EEL RIVER LANE	OAKRIDGE DR	END	2	404	14	AC	R	4/19/2017	72
EERORD	20	EEL ROCK ROAD	MM 3.65	END	1	3,696	14	ST	R	4/30/2017	50
EERORD	010A	EEL ROCK ROAD	DYERVILLE LOOP RD	MM 2.0	2	10,560	19	ST	R	4/30/2017	53
EERORD	010B	EEL ROCK ROAD	MM 2.0	MM 3.65	2	8,712	19	ST	R	4/30/2017	49
EICHRD	10	EICH ROAD	HUMBOLDT HILL RD	S BROADWAY	2	686	36	AC	R	6/25/2017	69
EIGHAV	10	EIGHTH AVENUE	WESTHAVEN DR	600' E/O WESTHAVEN D	2	600	18	AC	R	5/7/2017	35

Street ID	Section ID	Street Name	Begin Location	End Location	Lanes	Length (ft)	Width (ft)	Surface Type	FC	PCI Date	PCI
EILERD	10	EILEEN ROAD	DEBBIE LN	RIDGE RD	2	1,081	21	AC	R	4/25/2017	64
ELGARD	10	ELGAR ROAD	SH299	END	2	1,659	20	AC	R	7/13/2017	45
ELCRRD	10	ELK CREEK ROAD	DYERVILLE LOOP ROAD	MM 2.08	2	3,652	22	AC	A	4/30/2017	65
ELCRRD	20	ELK CREEK ROAD	MM 2.08	MM 1.0	2	5,504	22	AC	A	4/30/2017	64
ELCRRD	30	ELK CREEK ROAD	MM 1.0	AVE OF GIANTS	2	5,280	22	AC	A	4/30/2017	68
ELRIPL	10	ELK RIVER PLACE	ELK RIVER RD	END	2	292	12	AC	R	7/7/2017	56
ELKRVRD	10	ELK RIVER ROAD	RIDGEWOOD DR	ZANES RD	2	8,184	21	ST	R	5/25/2017	66
ELKRVRD	20	ELK RIVER ROAD	ZANES RD	MM 1.98	2	10,454	20	ST	R	5/25/2017	67
ERRDWD	10	ELK RIVER/RIDGEWOOD/WALNUT RD	HERRICK ROAD	MM 1.0	2	5,280	30	AC	A	5/25/2017	70
ERRDWD	20	ELK RIVER/RIDGEWOOD/WALNUT RD	MM 1.0	MM 1.64	2	3,536	30	AC	A	5/25/2017	81
ERRDWD	30	ELK RIVER/RIDGEWOOD/WALNUT RD	MM 1.64	EGGERT RD	2	6,034	30	AC	A	5/25/2017	70
ERRDWD	40	ELK RIVER/RIDGEWOOD/WALNUT RD	EGGERT RD	COVEY CT	2	5,157	30	AC	A	5/25/2017	70
ERRDWD	50	ELK RIVER/RIDGEWOOD/WALNUT RD	COVEY CT	CAMPTON RD	2	5,509	40	AC	A	5/25/2017	76
ERRDWD	60	ELK RIVER/RIDGEWOOD/WALNUT RD	CAMPTON RD	HEMLOCK ST	2	5,710	40	AC	A	5/25/2017	82
ELKHCT	10	ELKHORN COURT	WOLVERINE WY	END	2	845	17	AC	R	7/17/2017	42
EMERCT	10	EMERALD COURT	TRINITY ST	END	2	320	28	AC	R	6/9/2017	55
EMPIAV	10	EMPIRE AVENUE	REDWAY DR	WHITMORE AVE	2	2,165	38	AC	R	4/30/2017	45
ERIEST	10	ERIE STREET	HARRISON AVE	366 W HARRISON ST	2	366	28	AC	R	6/9/2017	39
ERIEST	20	ERIE STREET	366 W HARRISON ST	END	1	280	14	AC	R	6/9/2017	41
ERIEST	30	ERIE STREET	OHIO ST	41 FT OHIO ST	2	41	48	AC	R	6/9/2017	98
ESSELN	10	ESSEX LANE	GLENDALE DR	SH 299	2	686	36	AC	RMaC	6/8/2017	56
ESSELN	20	ESSEX LANE	SH 299	END	2	4,066	11	AC	R	6/8/2017	53
ETHORD	10	ETTERSBURG HON ROAD	BRICELAND RD	MM 2.80	2	14,784	20	ST	RMiC	4/29/2017	47
ETHORD	20	ETTERSBURG HON ROAD	MM 2.80	MM 3.80	2	5,280	14	ST	RMiC	4/29/2017	51
ETHORD	30	ETTERSBURG HON ROAD	MM 3.80	MM 5.22	2	7,490	14	ST	RMiC	4/29/2017	52
ETHORD	40	ETTERSBURG HON ROAD	MM 5.22	MM 6.47	2	6,600	16	ST	RMiC	4/29/2017	53
ETHORD	50	ETTERSBURG HON ROAD	MM 6.47	ETTERSBURG MON	2	2,798	20	ST	RMiC	4/29/2017	64
EUCARD	10	EUCALYPTUS ROAD	RITA AV	MCKINLEYVILLE AV	2	845	30	AC	R	6/28/2017	71
EUREST	10	EUREKA STREET	VANCE ST	MEYERS AVE	2	840	40	AC	A	6/11/2017	89
EVANRD	10	EVANS ROAD	MURRAY RD	END	2	1,400	20	ST	R	6/28/2017	82
EVERCT	10	EVERGREEN COURT	HOLLY DR	END	2	310	36	AC	R	6/14/2017	84

Street ID	Section ID	Street Name	Begin Location	End Location	Lanes	Length (ft)	Width (ft)	Surface Type	FC	PCI Date	PCI
EVERRD	10	EVERGREEN ROAD	REDWOOD DR	TUNNEL RD	2	1,585	32	AC	R	4/28/2017	62
EVERRD	20	EVERGREEN ROAD	TUNNEL RD	END	2	1,002	40	AC	R	4/20/2017	54
EWANAV	10	EWAN AVENUE	SHIVELY FLAT RD	SHIVELY FLAT RD	2	1,056	15	ST	R	5/1/2017	71
EXCERD	10	EXCELSIOR ROAD	CAMPTON RD	FERN ST	2	4,125	32	AC	A	6/27/2017	62
FST	10	F STREET	150FT SOUTH OF WILLO	LUNDBUR PL	2	2,510	46	AC	A	7/18/2017	79
FAIRW	10	FAIRWAY DRIVE	BIGFOOT AV	END	2	1,846	36	ST	R	7/13/2017	77
FELTRD	10	FELT ROAD	MYRTLE AVE	WOOD GULCH RD	2	1,003	22	ST	R	7/7/2017	46
FELTRD	20	FELT ROAD	WOOD GULCH RD	FRESHWATER RD	1	1,872	11	ST	R	7/7/2017	94
FESPRD	10	FERN SPRING ROAD	E BRANCH RD	END	2	634	23	AC	R	7/17/2017	36
FERNST	10	FERN STREET	REDWOOD FIELDS	WALNUT DR	2	1,000	40	AC	A	6/11/2017	62
FERNST	20	FERN STREET	WALNUT DR	T ST	2	1,300	40	AC	A	6/11/2017	64
FERNDR	10	FERNBRIDGE DRIVE	SH 211	SH101	2	3,450	34	AC	A	6/7/2017	94
FERNCT	10	FERNWOOD COURT	COMBS RD	END	2	403	16	AC	R	7/17/2017	45
FERWDR	10	FERNWOOD DRIVE	MCKINLEYVILLE AV	BATES RD	2	1,785	40	AC	R	6/14/2017	84
FIHIRD	10	FICKLE HILL ROAD	MM 1.5 BOP	MM 2.5	2	5,280	16	AC	A	1/31/2017	79
FIHIRD	20	FICKLE HILL ROAD	MM 2.5	MM 3.5	2	5,280	16	AC	A	1/31/2017	80
FIHIRD	30	FICKLE HILL ROAD	MM 3.5	MM 4.5	2	5,280	16	AC	A	1/31/2017	78
FIHIRD	40	FICKLE HILL ROAD	MM 4.5	MM 6	2	7,920	16	AC	A	1/31/2017	77
FIHIRD	50	FICKLE HILL ROAD	MM 6	MM 7	2	5,280	16	AC	A	1/31/2017	53
FIHIRD	60	FICKLE HILL ROAD	MM 7	MM 8	2	5,280	16	AC	A	1/31/2017	83
FIHIRD	70	FICKLE HILL ROAD	MM 8	MM 9	2	5,280	16	AC	A	1/31/2017	60
FIHIRD	80	FICKLE HILL ROAD	MM 9	MM 10.1	2	5,528	16	AC	A	1/31/2017	57
FIHIRD	90	FICKLE HILL ROAD	MM 10.1	MM 11.15	2	5,300	16	AC	A	1/31/2017	57
FIHIRD	100	FICKLE HILL ROAD	MM 11.15	FICKLEHILL LN	2	4,650	16	AC	A	1/31/2017	74
FIHIRD	120	FICKLE HILL ROAD	MM 1.58	MM 2.58	2	5,280	14	ST	RMiC	5/19/2017	64
FIHIRD	130	FICKLE HILL ROAD	MM 2.58	MM 3.58	2	5,280	14	ST	RMiC	5/19/2017	61
FIHIRD	140	FICKLE HILL ROAD	MM 3.58	MM 4.58	2	5,280	14	ST	RMiC	5/19/2017	47
FIHIRD	150	FICKLE HILL ROAD	MM 4.58	MM 5.58	2	5,280	14	ST	RMiC	5/19/2017	50
FIHIRD	170	FICKLE HILL ROAD	MM 6.90	MM 7.90	2	5,280	16	ST	RMiC	5/19/2017	46
FIHIRD	180	FICKLE HILL ROAD	MM 7.90	MM 8.90	2	5,280	16	ST	RMiC	5/19/2017	60
FIHIRD	190	FICKLE HILL ROAD	MM 8.90	MM 10.22	2	6,970	16	ST	RMiC	5/19/2017	57

Street ID	Section ID	Street Name	Begin Location	End Location	Lanes	Length (ft)	Width (ft)	Surface Type	FC	PCI Date	PCI
FIHIRD	200	FICKLE HILL ROAD	MM 10.22	FICKLE HILL RD	2	4,594	22	ST	RMiC	5/19/2017	50
FLDBRRD	20	FIELDBROOK ROAD	MM 4.0	MURRAY RD	2	4,910	23	AC	RMaC	5/24/2017	91
FLDBRRD	010A	FIELDBROOK ROAD	GLENDALE DR	MM 1.0	2	5,280	24	AC	RMaC	5/24/2017	85
FLDBRRD	010B	FIELDBROOK ROAD	MM 1.0	MM 2.0	2	5,280	24	AC	RMaC	5/24/2017	87
FLDBRRD	010C	FIELDBROOK ROAD	MM 2.0	MM 3.0	2	5,280	24	AC	RMaC	5/24/2017	85
FLDBRRD	010D	FIELDBROOK ROAD	MM 3.0	MM 4.0	2	5,280	24	AC	RMaC	5/24/2017	88
FILADR	10	FIELDS LANDING DRIVE	C ST	CENTRAL AVE	2	900	24	AC	A	6/25/2017	61
FIFTAV	10	FIFTH AVENUE	WESTHAVEN DR	END	2	581	21	AC	R	7/15/2017	49
FIRCT	10	FIR COURT	PINE CT	END	2	158	24	AC	R	4/22/2017	21
FILN	10	FIR LANE	E BRANCH RD	END	2	528	22	AC	R	7/17/2017	35
FIRLN	10	FIR LANE	CONGER ST	END	2	465	14	AC	R	7/14/2017	100
FIRSST	20	FIRST STREET	PARK AVE	END	2	1,191	30	AC	R	7/15/2017	59
FISCAV	10	FISCHER AVENUE	SCHOOL RD	END	2	1,764	14	AC	R	6/28/2017	36
FISCHLN	10	FISCHER LANE	HUM HILL RD	END	2	475	36	AC	R	7/18/2017	73
FISHRD	10	FISHER ROAD	SH036	MM 0.33	2	1,727	14	ST	R	5/6/2017	83
FISHRD	30	FISHER ROAD	EAST END	SH036	2	5,900	20	ST	R	5/6/2017	56
FLAMCT	10	FLAMINGO COURT	END	FERNWOOD DR	2	422	28	AC	R	6/14/2017	91
FOREDR	10	FOREST DRIVE	BRICELAND RD	END	2	2,851	10	AC	R	4/19/2017	70
FRTLKCT	10	FOREST LAKE COURT	TRINITY ST	END	2	211	30	AC	R	6/9/2017	80
FORLKDR	10	FOREST LAKE DRIVE	TRINITY ST	EDGEWOOD RD	2	845	40	AC	R	6/9/2017	42
FORERD	10	FOREST ROAD	TOTH RD	BURNS CT	2	4,599	18	AC	R	4/25/2017	48
FOVIDR	10	FOREST VIEW DRIVE	BIGFOOT AV	BIGFOOT AV	2	5,738	26	ST	R	7/13/2017	70
FORSRD	10	FORSON ROAD	MCKINLEYVILLE AV	END	2	1,270	34	AC	R	7/10/2017	80
FOSERD	20	FORT SEWARD ROAD	MM 3.19	MM 4.23	1	5,491	12	ST	RMiC	4/29/2017	35
FOSERD	30	FORT SEWARD ROAD	MM 4.23	MM 5.23	2	5,280	20	ST	RMiC	4/29/2017	56
FOSERD	40	FORT SEWARD ROAD	MM 5.23	MM 6.23	2	5,280	20	ST	RMiC	4/29/2017	64
FOSERD	50	FORT SEWARD ROAD	MM 6.23	MM 7.23	2	5,280	20	ST	RMiC	4/29/2017	48
FOSERD	60	FORT SEWARD ROAD	MM 7.23	MM 8.23	2	5,280	20	ST	RMiC	4/29/2017	37
FOSERD	70	FORT SEWARD ROAD	MM 8.23	END/ MM 9.30	2	5,650	20	ST	RMiC	4/29/2017	37
FORTST	10	FORTUNE STREET	MURRAY RD	END	2	1,275	36	AC	R	6/28/2017	76
FOSTAV	20	FOSTER AVENUE	JANES RD	SEIDEL RD	2	4,320	16	AC	A	7/15/2017	51

Street ID	Section ID	Street Name	Begin Location	End Location	Lanes	Length (ft)	Width (ft)	Surface Type	FC	PCI Date	PCI
FOSTRD	10	FOSTER ROAD	FRESHWATER RD	END	2	581	12	AC	R	7/7/2017	63
FOUTST	010A	FOURTH STREET	HIGHLAND AVE	350' E/O HIGHLAND AVE	2	350	21	ST	R	7/20/2017	43
FOUTST	010B	FOURTH STREET	350' E/O HIGHLAND AVE	CRAIG AVE	2	759	21	ST	R	7/20/2017	57
FRANKAV	10	FRANKLIN AVENUE	LOLETA DR	LINCOLN AVE	2	1,055	48	AC	R	6/6/2017	77
FRENRD	10	FRENCH ROAD	MAPLE HILLS RD	US101	2	155	36	ST	R	7/14/2017	56
FRPORD	10	FRESHWATER POOL ROAD	FRESHWATER RD	END	2	760	11	AC	R	1/26/2017	100
FRRDRD	10	FRIDAY RIDGE ROAD	SH299	MM 2.00	2	10,560	21	ST	R	6/7/2017	54
FRRDRD	20	FRIDAY RIDGE ROAD	MM 2.00	FRIDAY RIDGE RD	2	7,234	21	ST	R	6/7/2017	51
FRITRD	10	FRITZ ROAD	TAVES AV	END	2	740	40	AC	R	7/10/2017	36
FRONST	10	FRONT STREET	MATTOLE RD	MATTOLE RD	2	405	32	AC	R	5/3/2017	52
KAYAV	10	FRONTAGE ROAD	FRNTAGE RD	END	2	518	18	AC	R	5/7/2017	57
FRONAV	10	FRONTIER AVENUE	LITTLE POND ST	BONANZA ST	2	528	36	AC	R	6/14/2017	93
FULMRD	10	FULMOR ROAD	PORT KENYON	MM .82	2	4,347	21	AC	R	6/8/2017	48
GST	20	G STREET	OAK ST	END	2	373	40	ST	R	7/18/2017	80
GALEPT	10	GALE POINT	COMBS RD	END	2	338	16	AC	R	4/25/2017	42
GAMBLN	10	GAMBI LANE	BURWOOD DR	END	2	320	18	AC	R	7/16/2017	94
GARDST	10	GARDENBROOK STREET	HAWKSVIEW CT	END	2	475	28	AC	R	6/14/2017	93
GIRARCT	10	GIRARD COURT	HARRIS ST	END	2	204	27	AC	R	6/9/2017	58
GLEDDR	10	GLENDALE DRIVE	SH 299	ESSEX LN	2	2,904	20	AC	R	5/24/2017	66
GLEDDR	20	GLENDALE DRIVE	ESSEX LN	FLDDBROOK RD	2	2,693	25	AC	R	5/24/2017	74
GLEDDR	40	GLENDALE DRIVE	GLENDALE DR	END	2	950	27	ST	R	6/8/2017	77
GLEDDR	030A	GLENDALE DRIVE	FLDDBROOK RD	MM 1.0	2	5,280	25	AC	RMaC	5/24/2017	80
GLEDDR	030B	GLENDALE DRIVE	MM 1.0	SH299	2	5,069	25	AC	RMaC	5/24/2017	75
GOBLLN	10	GOBLE LANE	MM 1.2	FULMOR LN	2	6,120	17	AC	R	6/7/2017	72
GOBLLN	20	GOBLE LANE	FULMOR RD	MM 3.3	2	5,280	17	AC	R	6/7/2017	70
GOBLLN	30	GOBLE LANE	MM 3.3	DILLON RD	2	1,426	17	AC	R	6/7/2017	90
GOGADR	10	GOLDEN GATE DRIVE	SH036	1593' S/O SH036	2	1,593	25	ST	R	5/6/2017	83
GOGADR	20	GOLDEN GATE DRIVE	1593' S/O SH036	END	2	2,538	19	ST	R	5/6/2017	69
GRACAV	10	GRACE AVENUE	PICKETT RD	END	2	1,637	40	AC	R	6/29/2017	62
GRAHRD	10	GRAHAM ROAD	OLD ARCATA RD	END	2	4,151	11	ST	R	7/12/2017	36
GRAGR	10	GRANGE ROAD	CENTRAL AV	DOWS PRAIRIE RD	2	1,280	27	ST	R	6/14/2017	86

Street ID	Section ID	Street Name	Begin Location	End Location	Lanes	Length (ft)	Width (ft)	Surface Type	FC	PCI Date	PCI
GRAYLN	10	GRAYBROOK LANE	SH 36	END	2	686	28	AC	R	5/6/2017	95
GREET	10	GREEN COURT	PARKVIEW RD	END	2	139	22	AC	R	4/22/2017	33
GRBRCT	10	GREENBRIAR COURT	TOTH RD	END	2	439	19	AC	R	4/25/2017	43
GRBRLN	10	GREENBRIAR LANE	WALNUT DR	END	2	686	36	AC	R	7/12/2017	68
GREERD	10	GREENHILL ROAD	GLENDALE DR	END	2	1,901	22	AC	R	7/13/2017	42
GRHTDR	10	GREENWOOD HEIGHTS DRIVE	FRESHWATER RD	MM 1.00	2	5,280	23	AC	RMiC	1/26/2017	48
GRHTDR	20	GREENWOOD HEIGHTS DRIVE	MM 1.00	MM 2.00	2	5,280	23	AC	RMiC	1/26/2017	51
GRHTDR	30	GREENWOOD HEIGHTS DRIVE	MM 2.00	MM 2.70	2	3,696	23	AC	RMiC	1/26/2017	55
GRHTDR	40	GREENWOOD HEIGHTS DRIVE	MM 2.70	MM 3.70	2	5,280	23	AC	RMiC	1/26/2017	78
GRHTDR	50	GREENWOOD HEIGHTS DRIVE	MM 3.70	MM 4.70	2	5,280	23	AC	RMiC	1/26/2017	48
GRHTDR	60	GREENWOOD HEIGHTS DRIVE	MM 4.70	MM 5.70	2	5,280	23	AC	RMiC	1/26/2017	43
GRHTDR	70	GREENWOOD HEIGHTS DRIVE	MM 5.70	MM 6.70	2	5,280	23	AC	RMiC	1/26/2017	49
GRHTDR	80	GREENWOOD HEIGHTS DRIVE	MM 6.70	MM 7.24	2	2,851	23	AC	RMiC	1/26/2017	55
GRIFST	10	GRIFFIN STREET	SH101	SWAN RD	2	190	40	AC	R	7/15/2017	80
GRIFFRD	10	GRIFFITH ROAD	HARPER AV	SALMON AV	2	370	38	ST	R	7/8/2017	75
GRBLRD	30	GRIZZLY BLUFF ROAD	MM 2.05	MM 4.05	2	10,560	24	ST	RMaC	6/7/2017	63
GRBLRD	40	GRIZZLY BLUFF ROAD	MM 4.05	FER	2	11,035	24	ST	RMaC	6/7/2017	38
GROSST	10	GROSS STREET	FLDDBROOK RD	END	2	1,267	20	ST	R	6/28/2017	46
GULLPT	10	GULL POINT	LOWER PACIFIC	END	2	153	22	AC	R	4/22/2017	37
GWINRD	10	GWIN ROAD	STEVEN WY	END	2	866	36	AC	R	6/14/2017	59
HALIAV	10	HALIBUT AVENUE	BUHNE DR	END	2	528	31	AC	R	6/25/2017	70
HALLAV	10	HALL AVENUE	HARRIS ST	MYRTLE AVE	2	1,000	35	AC	A	6/9/2017	43
HANNACT	10	HANNAH COURT	TASI LN	END	2	628	30	AC	R	6/29/2017	92
HANSST	10	HANSEN STREET	WEBSTER ST	END	2	375	23	ST	R	5/7/2017	76
HARDDR	10	HARDEN DRIVE	LITTLE POND ST	LINTTLE CIND ST	2	762	36	AC	R	6/28/2017	87
HARPAV	10	HARPER AVENUE	GRIFFITH RD	END	2	634	37	ST	R	6/29/2017	72
HARRST	10	HARRIS STREET	HALL AVE	HARRISON AVE	2	3,800	45	AC	A	6/15/2017	98
HARRAV	10	HARRISON AVENUE	MYRTLE AVE	RUSS ST	2	5,285	40	AC	A	7/7/2017	74
HARRAV	20	HARRISON AVENUE	RUSST ST	MANZANITA AVE	2	2,250	40	AC	A	6/9/2017	61
HARIST	10	HARRISON STREET	RAILROAD AVE	CIVIC AVE	2	686	36	AC	R	6/9/2017	40
HARVDR	10	HARVARD DRIVE	PURDUE DR	PRINCETON DR	2	288	32	ST	R	6/25/2017	72

Street ID	Section ID	Street Name	Begin Location	End Location	Lanes	Length (ft)	Width (ft)	Surface Type	FC	PCI Date	PCI
HATCHRD	10	HATCHERY ROAD	BLK	END	2	7,498	28	ST	R	7/18/2017	46
HAVELN	10	HAVEN LANE	MCKINLEYVILLE AV	END	2	750	42	AC	R	7/10/2017	88
HAHIRD	10	HAWKS HILL ROAD	TABLE BLUFF ROAD	1MILE SOUTH/WIDTH CH	2	5,280	14	AC	R	6/7/2017	73
HAWKCT	10	HAWKSVIEW COURT	BATES RD	END	2	581	28	AC	R	6/28/2017	92
HEARTDR	10	HEARTWOOD DRIVE	END	NURSERY WY	2	605	30	AC	C	7/10/2017	95
HEARTDR	20	HEARTWOOD DRIVE	NURSERY WY	CENTRAL AV	2	600	40	AC	C	7/10/2017	92
HEARTDR	30	HEARTWOOD DRIVE	CENTRAL AVE	END	2	3,420	36	AC	R	6/29/2017	75
HEATCT	10	HEATHER COURT	OAK DR	END	2	845	21	AC	R	7/17/2017	44
HEDGCT	10	HEDGE ROSE COURT	BUGENIG LN	END	2	550	36	AC	R	6/29/2017	91
HEINDRD	10	HEINDON ROAD	MILLER LN	END	2	528	21	ST	R	7/15/2017	81
HEMLRD	10	HEMLOCK ROAD	TOTH RD	END	2	1,637	18	AC	R	4/25/2017	31
HEMLST	10	HEMLOCK STREET	DOLBEER ST	W ST	2	600	34	AC	A	6/9/2017	95
HEMLST	50	HEMLOCK STREET	EUR	EUR	2	211	10	AC	R	7/18/2017	60
HERRAV	10	HERRICK AVENUE	ELK RIVER RD	EUREKA CITY LIMIT	2	4,150	38	AC	A	6/27/2017	79
HERRST	10	HERRING STREET	BUHNE DR	END	2	289	28	AC	R	6/25/2017	86
HERRRD	10	HERRON ROAD	CAMPTON RD	END	2	528	40	ST	R	6/11/2017	78
HEWIRD	10	HEWITT ROAD	AZALEA AVE	END	2	792	31	AC	R	6/1/2017	86
HICKRD	10	HICKORY ROAD	REDWOOD RD	REDWOOD RD	2	1,742	20	AC	R	4/22/2017	29
HIDDCT	10	HIDDEN COURT	MOSSWOOD LN	END	2	1,183	18	AC	R	4/21/2017	53
HIDECT	10	HIDEAWAY COURT	WEIRUP LANE	END	2	581	27	AC	R	6/29/2017	93
HIGGLN	10	HIGGENS LANE	TELEGRAPH CK RD	END	2	686	24	AC	R	4/30/2017	72
HIGGST	10	HIGGINS STREET	MEYERS AVE	END	2	1,815	39	ST	R	6/15/2017	91
HIGHCT	10	HIGH COURT	NOB HILL RD	END	2	264	24	AC	R	4/22/2017	35
HILNDCI	10	HIGHLAND CIRCLE	EDGEWOOD RD	END	2	370	35	AC	R	6/9/2017	64
HIGHCI	10	HIGHVIEW CIRCLE	HILLSIDE DR	END	2	311	21	AC	R	4/25/2017	42
HILLAV	10	HILL AVENUE	MUNSON ST	END	2	370	30	AC	R	6/9/2017	45
HILLCT	10	HILLARY COURT	WALNUT DR	END	2	106	47	AC	R	6/11/2017	84
HILCRAV	10	HILLCREST AVENUE	GLENWOOD ST	TRINITY ST	2	432	33	AC	R	6/9/2017	97
HLCRDR	10	HILLCREST DRIVE	HAWKS HILL RD	TABLE BLUFF	2	2,851	14	ST	R	6/7/2017	54
HILLWY	10	HILLCREST WAY	BIGFOOT AV	FOREST VIEW DR	2	1,870	23	ST	R	7/13/2017	86
HILLRD	10	HILLER ROAD	MCKINLEYVILLE AV	2000' N/O MCKINLEYVIL	2	2,000	34	AC	C	7/15/2017	92

Street ID	Section ID	Street Name	Begin Location	End Location	Lanes	Length (ft)	Width (ft)	Surface Type	FC	PCI Date	PCI
HILLSCT	10	HILLSIDE COURT	SEA AVE	END	2	739	34	ST	R	6/27/2017	69
HISIDR	010A	HILLSIDE DRIVE	SHELTER COVE	MM 1.0	2	5,280	20	AC	R	4/25/2017	44
HISIDR	010B	HILLSIDE DRIVE	MM 1.0	END	2	1,811	20	AC	R	4/25/2017	35
HILMDR	10	HILMA DRIVE	WESTGATE DR	END	2	1,426	34	ST	R	7/7/2017	54
HOAGR	10	HOAGLAND ROAD	ZEINA BLUFF RD	MM 1.21	2	6,389	18	ST	RMiC	7/20/2017	55
HODGRD	10	HODGSON ROAD	SH299	END	2	1,547	19	ST	R	7/16/2017	47
HOLLDR	10	HOLLY DRIVE	CENTRAL AV	LIME AV	2	2,620	36	AC	R	6/29/2017	75
HOLLST	10	HOLLY STREET	EXCELSIOR RD	HOLLY ST	2	1,025	40	AC	A	7/18/2017	89
HOFLRD	10	HOLMES FLAT ROAD	HOLMES FLAT RD	MM 1.33	2	7,022	21	ST	R	5/1/2017	54
HOFLRD	20	HOLMES FLAT ROAD	MM 1.33	MM 1.61	2	1,478	14	ST	R	5/1/2017	70
HOFLRD	40	HOLMES FLAT ROAD	MM 1.93	END	2	5,649	14	ST	R	7/14/2017	56
HOMEDR	10	HOME DRIVE	END	WALNUT DR	2	285	36	AC	R	6/9/2017	41
HOMEDR	20	HOME DRIVE	WALNUT DR	END	2	1,331	36	AC	R	6/9/2017	76
HONECT	10	HONEYCOMB COURT	HAWKSVIEW CT	END	2	455	28	AC	R	6/28/2017	94
HOCKRD	10	HOOKER CREEK ROAD	SH254	END	2	3,744	25	AC	R	4/26/2017	34
HOOKRD	10	HOOKTON ROAD	TOMPKINS HILL RD	HWY101	2	625	23	AC	A	5/23/2017	83
HOOKRD	110	HOOKTON ROAD	EEL RIVER ROAD	MM .1 BRIDGE	2	384	22	AC	A	5/23/2017	36
HOOKRD	120	HOOKTON ROAD	MM .1 BRIDGE	CLOUGH RD MM .89	2	4,171	22	AC	A	5/23/2017	66
HOOKRD	130	HOOKTON ROAD	MM .89	MM 2.19	2	6,495	20	AC	A	5/23/2017	59
HOOKRD	140	HOOKTON ROAD	MM 2.19	TABLE BLUFF RD	2	4,303	20	AC	A	5/23/2017	59
HOAIRD	10	HOOPA AIRPORT ROAD	TISH TANG RD	END	2	3,749	21	ST	R	6/8/2017	56
HOVST	10	HOOVER STREET	MYRTLE AVE	END	2	1,450	37	AC	R	6/9/2017	57
HOPELN	10	HOPE LANE	ALDER LN	END	2	290	20	AC	R	4/19/2017	69
HORR	10	HORRELL AVENUE	CENTRAL AV	LITTLE POND ST	2	1,142	46	AC	R	6/14/2017	83
HORSCT	10	HORSESHOE COURT	TELEGRAPH CK RD	END	2	898	21	AC	R	4/30/2017	43
HOSPRD	10	HOSPITAL ROAD	TISH TANG RD	HOOPA AIRPORT RD	2	1,742	21	AC	R	6/8/2017	92
HOCRRD	10	HOWE CREEK ROAD	BLUE SLIDE ROAD	MM .17	2	905	15	AC	R	5/25/2017	49
HOCRRD	30	HOWE CREEK ROAD	MM .92	MM 1.02	2	528	22	AC	R	6/7/2017	88
HUBRLN	10	HUBBARD LANE	HARRIS ST	MYRTLE AVE	2	1,187	37	AC	A	6/15/2017	47
HUCKCT	10	HUCKLEBERRY COURT	BLACKBERRY LN	END	2	211	36	AC	R	6/11/2017	80
HUFFRD	10	HUFFORD ROAD	SH101	MM 0.32	2	1,689	22	ST	R	5/7/2017	33

Street ID	Section ID	Street Name	Begin Location	End Location	Lanes	Length (ft)	Width (ft)	Surface Type	FC	PCI Date	PCI
HUMBAV	10	HUMBOLDT AVENUE	BRICELAND THOR	HUMBOLDT AV	2	528	30	AC	R	4/26/2017	19
HUHIRD	20	HUMBOLDT HILL ROAD	CARRON DR	END MM 2.06	2	5,551	36	AC	A	7/7/2017	49
HUMLRD	10	HUMBOLDT LOOP ROAD	UPPER PACIFIC DR	BEACH RD	2	3,235	22	AC	R	4/22/2017	31
HUNTRD	10	HUNTS ROAD	SH 200	END	2	6,178	18	AC	R	7/10/2017	74
IANCT	10	IAN COURT	BACHETTI DR	END	2	106	36	AC	R	6/27/2017	71
IANLN	10	IAN LANE	MCKINLEYVILLE AV	OAKDALE DR	2	343	36	AC	R	7/10/2017	85
IMENRD	10	IMESON ROAD	NELSON WY	END	2	320	36	AC	R	6/28/2017	83
INDICU	10	INDIANOLA CUTOFF	MYRTLE AVE	EUREKA CITY LIMIT	2	2,350	22	AC	A	6/15/2017	90
INRERD	10	INDIANOLA CUTOFF	TABLE BLUFF RD	END	2	1,550	17	AC	R	7/14/2017	69
ISPIRD	10	ISHI PISHI ROAD	SH096	MM 0.29	2	1,531	23	ST	RMiC	6/8/2017	80
ISPIRD	20	ISHI PISHI ROAD	MM 0.29	MM 0.35	1	317	11	ST	RMiC	6/8/2017	62
ISPIRD	30	ISHI PISHI ROAD	MM 0.35	MM 1.05	2	3,696	17	ST	RMiC	6/8/2017	61
ISPIRD	40	ISHI PISHI ROAD	MM 1.05	MM 1.59	1	2,851	10	ST	RMiC	6/8/2017	78
ISPIRD	50	ISHI PISHI ROAD	MM 1.59	MM 3.59	2	10,560	14	ST	RMiC	6/8/2017	64
ISPIRD	60	ISHI PISHI ROAD	MM 3.59	MM 5.59	2	10,560	14	ST	RMiC	6/8/2017	71
ISPIRD	070A	ISHI PISHI ROAD	MM 5.59	MM 6.20	2	3,220	14	ST	RMiC	6/8/2017	71
ISPIRD	070B	ISHI PISHI ROAD	MM 6.20	MM 6.60	2	2,112	14	AC	RMiC	6/8/2017	70
ISPIRD	070C	ISHI PISHI ROAD	MM 6.60	END/ MM 7.53	2	4,913	14	ST	RMiC	6/8/2017	64
JACKCT	10	JACK COURT	WAVECREST AV	END	2	106	80	AC	R	7/7/2017	91
JACRARD	10	JACKSON RANCH ROAD	SH 255	FOSTER AVE	2	6,275	15	ST	R	7/13/2017	47
JACRRD	10	JACOBY CREEK ROAD	OLD ARCATA RD	MM .97	2	5,127	26	AC	A	6/15/2017	80
JACRRD	20	JACOBY CREEK ROAD	MM .97	QUARRY RD	2	3,852	26	AC	A	6/15/2017	69
JACRRD	30	JACOBY CREEK ROAD	QUARRY ROAD	ROAD NARROWS/MAILB	2	5,500	20	AC	A	6/15/2017	67
JACRRD	40	JACOBY CREEK ROAD	ROAD NARROWS/MAILB	END OF COUNTY ROAD	2	2,500	16	AC	A	7/12/2017	64
JAMECT	10	JAMES COURT	GRACE AV	WILLIAM CT	2	292	36	AC	R	6/29/2017	72
JANIRD	10	JANIS ROAD	DAFFODIL AVE	END	2	310	24	AC	R	6/28/2017	78
JERSAV	10	JERSEY AVENUE	ERIE ST	PENNSYLVANIA AVE	2	400	44	ST	R	6/9/2017	92
JOANCT	10	JOANNA COURT	MCKINLEYVILLE AV	END	2	422	38	AC	R	7/10/2017	88
JOHIRD	10	JOHN HILL ROAD	EIGHTEENTH ST	SEVENTEENTH ST	2	364	49	ST	R	6/9/2017	91
JOHIRD	20	JOHN HILL ROAD	SEVENTEENTH ST	PARK ST	2	615	40	ST	R	6/9/2017	57
JOHNRD	10	JOHNSON ROAD	SH036	END	2	7,376	25	ST	R	5/4/2017	94

Street ID	Section ID	Street Name	Begin Location	End Location	Lanes	Length (ft)	Width (ft)	Surface Type	FC	PCI Date	PCI
JORDCT	10	JORDAN COURT	PILLOR DR	END	2	211	36	AC	R	6/14/2017	82
JORDRD	10	JORDAN ROAD	SH101	END	2	475	22	AC	RMiC	7/12/2017	74
JUNIPAV	10	JUNIPER AVENUE	COTTONWOOD AVE	MULBERRY ST	2	374	36	AC	R	6/14/2017	87
KAHLAV	10	KAHLSTROM AVENUE	6TH AVE	SH 101	2	800	28	AC	A	5/7/2017	75
KANERD	10	KANE ROAD	SH101	MM 0.47	2	2,480	28	AC	R	5/7/2017	52
KANERD	20	KANE ROAD	MM 0.47	MM 0.62	1	792	10	AC	R	5/7/2017	95
KELLPL	10	KELLOG PLACE	HUM HILL RD	END	2	634	36	AC	R	7/7/2017	94
KELLAV	10	KELLY AVENUE	MURRAY RD	KNOX COVE DR	2	1,109	36	AC	R	4/24/2017	61
KELLRD	10	KELLY ROAD	TOTH RD	PEPPERWOOD DR	2	1,373	21	AC	R	7/17/2017	40
KENSPL	10	KENSINGTON PLACE	RAVENWOOD PL	END	2	264	27	AC	R	6/29/2017	93
KIENLN	10	KIENNEBREW LANE	DYERVILLE LOOP RD	END	2	686	20	ST	R	7/19/2017	63
KILLRD	10	KILLDEER ROAD	HALFWAY AV	END	2	845	36	AC	R	6/14/2017	90
KIMTRD	10	KIMTU ROAD	COUNTRY CLUB	END	2	2,904	19	ST	R	7/16/2017	84
KINCCT	10	KINCAID COURT	HIGGINS ST	END	2	1,012	30	AC	R	6/15/2017	87
KIPLDR	010A	KIPLING DRIVE	HUM HILL RD	450' W/O HUM HILL RD	2	450	36	ST	R	7/20/2017	31
KIPLDR	010B	KIPLING DRIVE	450' W/O HUM HILL RD	END	2	448	36	ST	R	7/20/2017	62
KIRKCT	10	KIRKWOOD COURT	THIEL AV	END	2	375	28	AC	R	7/10/2017	93
KJERRD	10	KJER ROAD	CENTRAL AV	END	2	3,296	18	AC	R	7/15/2017	59
KNRFRR	10	KNEELAND ROAD/FRESS WATER ROAD	MYRTLE AVE	BRANDON LN	2	6,360	31	AC	A	1/26/2017	100
KNRFRR	20	KNEELAND ROAD/FRESS WATER ROAD	BRANDON LN	FOSTER RD	2	5,230	31	AC	A	1/26/2017	100
KNRFRR	30	KNEELAND ROAD/FRESS WATER ROAD	FOSTER RD	FRESHWATER POOL RD	2	4,300	31	AC	A	1/26/2017	76
KNRFRR	40	KNEELAND ROAD/FRESS WATER ROAD	FRESHWATER POOL RD	MM 36.86	2	5,709	22	AC	A	1/26/2017	40
KNRFRR	50	KNEELAND ROAD/FRESS WATER ROAD	MM36.86	MM 35.67	2	6,276	22	AC	A	1/26/2017	60
KNRFRR	60	KNEELAND ROAD/FRESS WATER ROAD	MM 35.67	MM 34.72	2	5,076	22	AC	A	1/26/2017	47
KNRFRR	70	KNEELAND ROAD/FRESS WATER ROAD	MM 34.72	KNEELAND RD	2	5,950	22	AC	A	1/26/2017	53
KNRFRR	90	KNEELAND ROAD/FRESS WATER ROAD	MM 32.39	MM 31.39	2	5,280	22	AC	A	1/26/2017	86
KNRFRR	100	KNEELAND ROAD/FRESS WATER ROAD	MM 31.39	MM 29.96	2	8,178	22	AC	A	1/26/2017	81
KNRFRR	110	KNEELAND ROAD/FRESS WATER ROAD	MM 29.96	MM 28.94	2	5,042	22	AC	A	1/26/2017	84
KNRFRR	130	KNEELAND ROAD/FRESS WATER ROAD	BOP MM 27.4	MM 26.66	2	4,584	22	AC	A	1/26/2017	28
KNRFRR	140	KNEELAND ROAD/FRESS WATER ROAD	MM 26.66	MM 25.63	2	5,336	18	AC	A	1/26/2017	43
KNRFRR	150	KNEELAND ROAD/FRESS WATER ROAD	MM25.63	MM 24.68	2	5,108	18	AC	A	1/26/2017	37

Street ID	Section ID	Street Name	Begin Location	End Location	Lanes	Length (ft)	Width (ft)	Surface Type	FC	PCI Date	PCI
KNRFRR	160	KNEELAND ROAD/FRESS WATER ROAD	MM 24.68	MM 24.4/EOP	2	1,500	18	AC	A	1/26/2017	12
KNRFRR	170	KNEELAND ROAD/FRESS WATER ROAD	BOP 24.3	MM 23.3	2	5,280	18	AC	A	1/26/2017	18
KNRFRR	180	KNEELAND ROAD/FRESS WATER ROAD	MM 23.3	MM 22.35	2	5,245	18	AC	A	1/26/2017	20
KNRFRR	190	KNEELAND ROAD/FRESS WATER ROAD	MM 22.35	EOP/MM21.6	2	4,068	18	AC	A	1/26/2017	25
KNRFRR	200	KNEELAND ROAD/FRESS WATER ROAD	MM 21.4/BOP	EOP MM 21.04	2	1,968	18	AC	A	1/26/2017	24
KNRFRR	210	KNEELAND ROAD/FRESS WATER ROAD	BOP MM 21	EOP MM 20.5	2	2,617	18	AC	A	1/26/2017	26
KNRFRR	080A	KNEELAND ROAD/FRESS WATER ROAD	KNEELAND RD	MM 33.00	2	3,294	22	AC	A	1/26/2017	72
KNRFRR	080B	KNEELAND ROAD/FRESS WATER ROAD	MM 33.00	MM 32.39	2	3,221	22	AC	A	1/26/2017	85
KNRFRR	120A	KNEELAND ROAD/FRESS WATER ROAD	MM 28.94	MM 28.00	2	4,963	22	AC	A	1/26/2017	90
KNRFRR	120B	KNEELAND ROAD/FRESS WATER ROAD	MM 28.00	EOP	2	1,746	22	AC	A	1/26/2017	32
KNCODR	10	KNOX COVE DRIVE	KELLY AVE	END	2	519	36	AC	R	6/28/2017	93
KRISWY	10	KRISTIN WAY	END	BELLA VISTA RD	2	960	26	AC	R	6/29/2017	89
LAPOIRD	10	LA POINTE ROAD	CAMPTON RD	END	2	475	24	AC	R	6/11/2017	66
LABEDR	10	LAKE BENBOW DRIVE	BENBOW DR	END	2	2,706	22	AC	R	4/21/2017	74
LANDRD	10	LANDERGEN ROAD	WILDER RIDGE RD	END	2	1,426	14	AC	R	7/19/2017	91
LANDDR	10	LANDIS DRIVE	SHELTER COVE	END	2	2,065	20	AC	R	4/30/2017	45
LANFRD	10	LANFORD ROAD	TRINIDAD SCENIC DR	END	2	1,795	20	ST	R	7/15/2017	79
LARICT	10	LARIAT COURT	REDWOOD RD	END	2	370	21	AC	R	4/22/2017	33
LARICI	10	LARISSA CIRCLE	REASOR RD	REASOR RD	2	581	36	AC	R	6/28/2017	86
LAURAV	10	LAUREL AVENUE	LOGAN RD	REDWOOD LN	2	581	20	ST	R	7/14/2017	93
LEDUAV	10	LEDRU AVENUE	FORTUNE ST	SPRINGER DR	2	401	36	AC	R	7/10/2017	90
LEECT	10	LEE COURT	WOLVERINE WY	END	2	106	18	AC	R	7/17/2017	52
LEELN	10	LEE LANE	HUMBOLDT HILL	END	2	739	36	AC	R	6/25/2017	70
LETRD	10	LENTELL ROAD	MITCHELL RD	END	2	3,168	18	ST	R	6/9/2017	76
LEONDR	10	LEONARD DRIVE	EUREKA ST	VANCE ST	2	820	37	ST	R	6/15/2017	74
LEPPCT	10	LEPPEK COURT	HERRICK AVE	END	2	397	30	AC	R	6/15/2017	56
LESLRD	10	LESLIE ROAD	CAMPTON RD	EUR CL	2	950	30	AC	R	6/11/2017	58
LETZRD	10	LETZ ROAD	END	END	2	2,693	25	AC	R	6/28/2017	64
LEWIAV	10	LEWIS AVENUE	ALPHA ST	BINGEN AVE	2	480	35	AC	A	6/15/2017	75
LEXICT	10	LEXINGTON COURT	CAMELLIA DR	END	2	150	36	AC	R	6/29/2017	91
LIBERCT	10	LIBERTY BELL COURT	CEDAR ST	END	2	528	31	AC	R	6/27/2017	90

Street ID	Section ID	Street Name	Begin Location	End Location	Lanes	Length (ft)	Width (ft)	Surface Type	FC	PCI Date	PCI
LILALN	10	LILAC LANE	AVALON DR	END	2	317	27	AC	R	6/11/2017	78
LIMEAV	10	LIME AVENUE	END	END	2	1,320	36	AC	R	6/14/2017	83
LICOAV	10	LINCOLN AVENUE	BENDIXSEN ST	N NAVY BASE RD	2	3,168	20	ST	R	7/17/2017	83
LINCAV	10	LINCOLN AVENUE	SCENIC DR	PERSHING ST	2	625	30	AC	R	7/12/2017	85
LINDWY	10	LINDA WAY	DENA DR	END	2	1,003	36	AC	R	7/10/2017	81
LILOEA	10	LINDLEY LOOP EAST	TELEGRAPH CK RD	END	2	845	21	AC	R	4/30/2017	61
LILOWE	10	LINDLEY LOOP WEST	SHELTER COVE	END	2	867	21	AC	R	4/25/2017	55
LISACT	10	LISA COURT	SCOTT WY	END	2	134	36	AC	R	6/11/2017	70
LISSDR	10	LISSA DRIVE	END	BEACHETTI DR	2	870	36	AC	R	6/27/2017	72
LICIST	10	LITTLE CINDER STREET	HARDEN DR	HORRELL AVE	2	211	36	AC	R	6/28/2017	87
LIFAST	10	LITTLE FAIRFIELD ST	BINGEN AVE	ALDRED AVE	2	2,290	35	AC	A	6/15/2017	74
LIPOST	10	LITTLE POND STREET	MURRAY RD	UNDERWOOD CT	2	2,753	36	AC	R	6/14/2017	69
LIRIDR	10	LITTLE RIVER DRIVE	CENTRAL AV	END	2	3,612	24	ST	R	7/15/2017	51
LOCTST	10	LOCUST STREET	CONGER ST	END	2	792	32	AC	R	7/14/2017	51
LOCUST	10	LOCUST STREET	MELVILLE ROAD	CONGER STREET	2	1,352	40	AC	A	7/14/2017	100
LOLEDR	10	LOLETA DRIVE	EEL RIVER DR	PERSHING ST	2	1,557	44	AC	A	6/6/2017	81
LOLEDR	20	LOLETA DRIVE	PERSHING ST	SHADOWBROOK DR	2	1,465	28	AC	A	6/6/2017	60
LOLEDR	30	LOLETA DRIVE	SHADOWBROOK DR	HWY 101	2	2,410	25	AC	A	6/6/2017	68
LONDDR	10	LONDON DRIVE	BURNS DR	END	2	1,560	36	AC	R	6/25/2017	85
LONODR	10	LONDON DRIVE	END	2106' N/O END	2	2,106	36	ST	R	6/25/2017	48
LONODR	20	LONDON DRIVE	2106' N/O END	BURNS DR	2	670	36	ST	R	6/25/2017	53
LONEDR	10	LONESTAR DRIVE	END	BARNETT AV	2	456	36	AC	R	6/14/2017	91
LONGCT	10	LONGSPUR COURT	END	FERNWOOD DR	2	320	28	AC	R	6/14/2017	93
LOOPRD	10	LOOP ROAD	ROHNERVILLE RD	HILLTOP ROAD	2	1,300	30	AC	R	6/6/2017	94
LOOPRD	20	LOOP ROAD	HILLTOP ROAD	MM .57	2	4,984	21	AC	R	6/6/2017	43
LOOPRD	30	LOOP ROAD	MM .57	MM0.0	2	2,990	21	AC	R	6/6/2017	50
LOWECT	10	LOWELL COURT	KIPLING DR	END	2	106	34	AC	R	6/25/2017	56
LOWEST	10	LOWELL STREET	SH101	END	2	485	30	ST	R	5/7/2017	77
LOPADR	10	LOWER PACIFIC DRIVE	UPPER PACIFIC DR	END	2	6,970	27	AC	R	4/22/2017	29
LUCAST	10	LUCAS STREET	HARRISON AVE	MYRTLE AVE	2	1,480	36	AC	A	6/9/2017	93
LUMST	10	LUM STREET	NEWTON RD	WEOTT HTS RD	2	1,584	16	ST	R	4/28/2017	88

Street ID	Section ID	Street Name	Begin Location	End Location	Lanes	Length (ft)	Width (ft)	Surface Type	FC	PCI Date	PCI
LUNDST	10	LUNDBLADE STREET	SH101	BARNUM ST	2	634	23	AC	R	5/7/2017	85
LYNDLN	10	LYNDA LANE	BIG LAGOON PK	END	2	1,491	22	AC	R	5/7/2017	95
MWMVLN	10	MA	CHER-AE LN	END	2	592	36	AC	R	7/15/2017	85
MABEAV	10	MABELLE AVENUE	HUMBOLDT HILL RD	DAVID AVE	2	528	37	AC	R	6/25/2017	52
MACHRD	10	MACHI ROAD	SHELTER COVE	END	2	3,221	25	ST	R	4/22/2017	53
MARIRD	010A	MAD RIVER ROAD	UPPER BAY RD	MM 1.0	2	5,280	17	AC	R	5/24/2017	73
MARIRD	010B	MAD RIVER ROAD	MM 1.0	MM 2.0	2	5,280	17	AC	R	5/24/2017	82
MARIRD	010C	MAD RIVER ROAD	MM 2.0	MM 3.0	2	5,280	17	AC	R	5/24/2017	83
MARIRD	010D	MAD RIVER ROAD	MM 3.0	END	2	3,155	17	AC	R	5/24/2017	58
MADRLN	10	MADRONE LANE	E BLUE ROCK RD	MOSSWOOD LN	2	587	14	AC	R	4/21/2017	0
MADRRD	10	MADRONE ROAD	SPRING RD	BEACH RD	2	1,426	21	AC	R	4/25/2017	51
MAINST	10	MAIN STREET	EEL RIVER DR	LOLETA DR	2	1,200	26	AC	A	5/23/2017	56
MAINST	20	MAIN STREET	LOLETA DR	EEL RIVER DR S	2	900	26	AC	A	5/23/2017	53
MAINST	30	MAIN STREET	MITCHELL HEIGHTS DR	END	2	1,214	18	ST	R	6/9/2017	90
MAIST	10	MAIN STREET	SIXTH ST	END	2	845	21	AC	R	6/6/2017	81
MANZAV	10	MANZANITA AVENUE	HARRISON EXT	END	2	634	39	AC	R	6/9/2017	89
MANZST	10	MANZANITA STREET	HEARTWOOD DR	SITKA CT	2	288	36	AC	R	6/14/2017	83
MACRRD	10	MAPLE CREEK ROAD	BLUE LAKE ROAD	NORTH SIDE BRIDGE	2	6,930	26	AC	A	1/27/2017	86
MACRRD	20	MAPLE CREEK ROAD	SOUTH SIDE OF BRIDGE	MM 2.44	2	5,318	22	AC	A	1/27/2017	97
MACRRD	30	MAPLE CREEK ROAD	MM 2.44	PAVE CHANGE MM 2.95	2	2,503	22	AC	A	1/27/2017	94
MACRRD	40	MAPLE CREEK ROAD	MM 2.95	MM 3.95	2	5,350	22	AC	A	1/27/2017	66
MACRRD	50	MAPLE CREEK ROAD	MM 3.95	ADDRESS 3300	2	6,935	18	AC	A	1/27/2017	85
MACRRD	60	MAPLE CREEK ROAD	ADDRESS 3300	MM 5.93	2	3,597	18	AC	A	1/27/2017	85
MACRRD	70	MAPLE CREEK ROAD	MM 5.93	MM 6.71	2	3,990	18	AC	A	1/27/2017	87
MACRRD	80	MAPLE CREEK ROAD	MM 6.71	MM 7.22 BRIDGE	2	2,660	18	AC	A	1/27/2017	72
MACRRD	90	MAPLE CREEK ROAD	MM 7.45 BOP	EOP	2	2,547	18	AC	A	1/27/2017	11
MACRRD	100	MAPLE CREEK ROAD	BOP MM 10.3	EOP MM 11.5	2	5,900	18	AC	A	1/27/2017	10
MACRRD	110	MAPLE CREEK ROAD	BOP 11.9	MM 12.93	2	5,180	18	AC	A	1/27/2017	27
MACRRD	120	MAPLE CREEK ROAD	MM 12.93	MM 13.82	2	4,750	18	AC	A	1/27/2017	20
MACRRD	130	MAPLE CREEK ROAD	MM 13.82	BUTLER VALLEY	2	5,280	18	AC	A	1/27/2017	20
MACRRD	140	MAPLE CREEK ROAD	BUTLER VALLEY RD	MM 0.67	2	3,537	17	ST	R	1/27/2017	31

Street ID	Section ID	Street Name	Begin Location	End Location	Lanes	Length (ft)	Width (ft)	Surface Type	FC	PCI Date	PCI
MACRRD	160	MAPLE CREEK ROAD	MM 0.88	MM 0.94	2	317	17	ST	R	1/27/2017	28
MACRRD	180	MAPLE CREEK ROAD	MM 1.42	MM 1.49	2	370	17	ST	R	1/27/2017	9
MACRRD	200	MAPLE CREEK ROAD	MM 1.56	MM 1.68	2	634	17	ST	R	1/27/2017	9
MACRRD	220	MAPLE CREEK ROAD	MM 2.22	MP 2.50	2	1,478	17	ST	R	1/27/2017	9
MACRRD	240	MAPLE CREEK ROAD	MP 3.07	MM 3.12	2	211	17	ST	R	1/27/2017	9
MACRRD	260	MAPLE CREEK ROAD	MM 3.42	MM 3.58	2	845	17	ST	R	1/27/2017	9
MACRRD	280	MAPLE CREEK ROAD	MM 3.87	MM 4.18	2	1,637	17	ST	R	1/27/2017	65
MACRRD	300	MAPLE CREEK ROAD	MM 5.47	MM 5.57	2	528	17	ST	R	1/27/2017	26
MACRRD	320	MAPLE CREEK ROAD	MM 7.67	MM 7.93	2	1,373	14	ST	R	1/27/2017	21
MAHIRD	10	MAPLE HILLS ROAD	AVE OF GIANTS	BEAR BUTTE ROAD	2	5,145	20	AC	A	4/26/2017	70
MAHIRD	20	MAPLE HILLS ROAD	BEAR BUTTE ROAD	SALMON CREEK ROAD	2	5,280	20	AC	A	4/26/2017	82
MAPELN	10	MAPLE LANE	LOCUST ST	515 N/O LOCUST ST	2	515	26	AC	R	4/20/2017	47
MAPELN	20	MAPLE LANE	515' N/O LOCUST ST	MAPLE LN	2	1,710	16	AC	R	4/20/2017	38
MAPLLN	10	MAPLE LANE	REDWOOD DR	LOCUST ST	2	285	31	AC	A	4/20/2017	32
MAHICT	10	MAPLEHILL COURT	COOK RD	END	2	716	20	AC	R	4/24/2017	25
MARIST	10	MARIUS STREET	HALFWAY AV	BARNETT AV	2	792	36	AC	R	6/14/2017	86
MARKST	10	MARKET STREET	FERNDAL CITY LIMIT	PORT KENYON	2	1,955	21	AC	R	6/7/2017	70
MARTRD	10	MARTIN ROAD	SH299	SH299	2	478	25	ST	R	7/16/2017	91
MARTWY	10	MARTIN WAY	MEYERS RD	END	2	385	28	AC	R	6/11/2017	41
MARTAV	10	MARTY AVENUE	LINDA WY	END	2	706	36	AC	R	7/10/2017	80
MARYRD	10	MARY ROAD	ANDERSON RD	STEENBLOCK AV	2	475	26	AC	R	7/7/2017	66
MASTPL	10	MASTERSON PLACE	LEONARD DR	END	2	186	46	ST	R	6/15/2017	62
MATSWY	10	MATSEN WAY	HOME DR	CHRISTINE DR	2	666	36	AC	R	6/11/2017	78
MATTCI	10	MATTHEW CIRCLE	PRYOR ST	END	2	158	30	AC	R	6/25/2017	83
MATTRD	10	MATTOLE ROAD	FERNDAL CITY LIMIT	MM 43.33	2	5,311	18	AC	A	2/1/2017	76
MATTRD	20	MATTOLE ROAD	MM 43.33	MM 42.33	2	5,280	18	AC	A	2/1/2017	76
MATTRD	30	MATTOLE ROAD	MM 42.33	MM 41.33	2	5,280	18	AC	A	2/1/2017	64
MATTRD	40	MATTOLE ROAD	MM 41.33	40.33	2	5,280	18	AC	A	2/1/2017	70
MATTRD	50	MATTOLE ROAD	MM 40.33	MM 39.33	2	5,280	20	AC	A	2/1/2017	30
MATTRD	60	MATTOLE ROAD	MM 39.33	MM 38.34	2	5,250	20	AC	A	2/1/2017	56
MATTRD	70	MATTOLE ROAD	MM 38.34	MM 37.32	2	5,368	20	AC	A	2/1/2017	35

Street ID	Section ID	Street Name	Begin Location	End Location	Lanes	Length (ft)	Width (ft)	Surface Type	FC	PCI Date	PCI
MATTRD	80	MATTOLE ROAD	MM 37.32	MM 36.32	2	5,280	20	AC	A	2/1/2017	9
MATTRD	90	MATTOLE ROAD	MM 36.32	MM 35.32	2	5,280	20	AC	A	2/1/2017	18
MATTRD	100	MATTOLE ROAD	MM 35.32	MM 34.32	2	5,280	20	AC	A	2/1/2017	24
MATTRD	110	MATTOLE ROAD	MM 34.32	MM 33.32	2	5,280	20	AC	A	2/1/2017	43
MATTRD	120	MATTOLE ROAD	MM 33.32	MM 32.32	2	5,280	20	AC	A	2/1/2017	15
MATTRD	130	MATTOLE ROAD	MM 32.32	MM 31.2	2	5,375	20	AC	A	2/1/2017	9
MATTRD	140	MATTOLE ROAD	MM 31.2	MM 29.98	2	6,000	20	AC	A	2/1/2017	31
MATTRD	150	MATTOLE ROAD	MM 29.98	MM 28.98	2	5,280	20	AC	A	2/1/2017	30
MATTRD	160	MATTOLE ROAD	MM 28.98	MM 27.98	2	5,280	20	AC	A	2/1/2017	35
MATTRD	170	MATTOLE ROAD	MM 27.98	MM 26.98	2	5,280	20	AC	A	2/1/2017	29
MATTRD	180	MATTOLE ROAD	MM 26.98	MM 26.05	2	4,648	20	AC	A	2/1/2017	58
MATTRD	190	MATTOLE ROAD	MM 26.05	MM 25.05	2	5,280	20	AC	A	2/1/2017	58
MATTRD	195	MATTOLE ROAD	MM 25.05	MM 24.05	2	5,280	20	AC	A	2/1/2017	56
MATTRD	200	MATTOLE ROAD	MM 24.05	MM 23.05	2	5,280	20	AC	A	2/1/2017	54
MATTRD	210	MATTOLE ROAD	MM 23.05	MM 22.05	2	5,280	20	AC	A	2/1/2017	50
MATTRD	220	MATTOLE ROAD	MM 22.05	MM 20.99	2	5,517	20	AC	A	2/1/2017	58
MATTRD	230	MATTOLE ROAD	MM 20.99	MM 19.77	2	6,431	20	AC	A	5/1/2017	53
MATTRD	270	MATTOLE ROAD	MM 16.77	MM 15.77	2	5,280	20	AC	A	5/1/2017	73
MATTRD	300	MATTOLE ROAD	LIGHTHOUSE	MM 12.9	2	5,280	20	AC	A	5/1/2017	42
MATTRD	310	MATTOLE ROAD	MM 12.9	MM 11.96	2	5,107	20	AC	A	5/1/2017	59
MATTRD	330	MATTOLE ROAD	MM 9.96	MM 8.92	2	5,300	28	AC	A	5/1/2017	59
MATTRD	340	MATTOLE ROAD	MM 8.92	MM 7.91	2	5,280	22	AC	A	5/1/2017	64
MATTRD	350	MATTOLE ROAD	MM 7.91	MM 6.91	2	5,280	22	AC	A	5/1/2017	53
MATTRD	360	MATTOLE ROAD	MM 6.91	MM 5.91	2	5,280	22	AC	A	5/1/2017	69
MATTRD	370	MATTOLE ROAD	MM 5.91	MM 4.75	2	6,018	22	AC	A	5/1/2017	59
MATTRD	380	MATTOLE ROAD	MM 4.75	LINDLEY ROAD	2	5,632	22	AC	A	5/1/2017	46
MATTRD	390	MATTOLE ROAD	LINDLEY ROAD	MM 2.72	2	5,074	22	AC	A	5/1/2017	35
MATTRD	400	MATTOLE ROAD	MM 2.72	MM 1.72	2	5,280	22	AC	A	5/1/2017	47
MATTRD	410	MATTOLE ROAD	MM 1.72	MM .81	2	4,812	22	AC	A	5/1/2017	52
MATTRD	420	MATTOLE ROAD	MM .81	WILDER RIDGE RD	2	4,123	22	AC	A	5/1/2017	80
MATTRD	430	MATTOLE ROAD	WILDER RIDGE ROAD	MM 1.0	2	5,280	20	AC	A	5/1/2017	54

Street ID	Section ID	Street Name	Begin Location	End Location	Lanes	Length (ft)	Width (ft)	Surface Type	FC	PCI Date	PCI
MATTRD	450	MATTOLE ROAD	MM 2.0	MM 3	2	5,280	20	AC	A	5/1/2017	46
MATTRD	470	MATTOLE ROAD	MM 4.0	MM 5.0	2	5,280	20	AC	A	5/1/2017	62
MATTRD	500	MATTOLE ROAD	MM 7.0	MM 8.0	2	5,280	20	AC	A	5/1/2017	56
MATTRD	540	MATTOLE ROAD	MM 11.0	MM 12.0	2	5,280	20	AC	A	5/1/2017	96
MATTRD	570	MATTOLE ROAD	MM 14.0	MM 15.0	2	5,280	20	AC	A	5/1/2017	76
MATTRD	580	MATTOLE ROAD	MM 15.0	MM 16.0	2	5,280	22	AC	A	5/1/2017	74
MATTRD	590	MATTOLE ROAD	MM 16.0	MM 17.0	2	5,280	22	AC	A	5/1/2017	81
MATTRD	600	MATTOLE ROAD	MM 17.0	MM 17.4	2	2,112	22	AC	A	5/1/2017	78
MAYFST	10	MAYFAIR STREET	COUNTRY CLUB	WALNUT WAY	2	422	36	AC	R	7/13/2017	85
MAYTST	10	MAYTAN STREET	SH096	COUNTRY CLUB	2	475	30	AC	R	7/20/2017	75
MCDEST	10	MC DERMOTT STREET	SH 36	END	2	1,550	17	AC	R	5/4/2017	82
MCKWLN	10	MC KEOWN LANE	SHIVELY FLAT RD	END	1	652	8	ST	R	7/12/2017	81
MCMACT	10	MC MAINS COURT	OAK DR	END	2	792	21	AC	R	4/25/2017	33
MCKIAV	10	MCKINLEYVILLE AVENUE	MURRAY RD	GASSAWAY RD	2	1,277	21	AC	RMaC	7/10/2017	95
MCKIAV	20	MCKINLEYVILLE AVENUE	WASHINGTON AV	END	2	570	21	AC	R	7/10/2017	88
MEADCT	20	MEADOW COURT	MEADOWBROOKE PL	END	2	264	31	AC	R	6/29/2017	89
MDBRKPL	10	MEADOWBROOKE PLACE	SUTTER RD	END	2	475	36	AC	R	6/29/2017	85
MDWDLN	10	MEADOWWOOD LANE	AVALON DR	END	2	475	37	ST	R	6/11/2017	89
MELICT	10	MELISSA COURT	LEE LN	END	2	165	36	AC	R	6/25/2017	91
MELOCT	10	MELODY COURT	PLUNKETT RD	END	2	475	20	ST	R	7/12/2017	82
MELIRD	10	MELVILLE ROAD	LOCUST ST	END	2	211	24	AC	R	4/21/2017	95
MELVAV	10	MELVIN AVENUE	VICTOR BLVD	END	2	228	20	AC	R	5/8/2017	40
MERGDR	10	MERGANSER DRIVE	END	BATES ROAD	2	947	28	AC	R	7/10/2017	92
METRRD	10	METROPOLITA NORTH ROAD	HWY 101	WIDTH CHANGE	2	1,060	29	AC	R	5/3/2017	42
METRRD	20	METROPOLITA NORTH ROAD	WIDTH CHANGE	MM .95	2	3,850	16	AC	R	5/3/2017	47
MEYEAV	10	MEYERS AVENUE	EUREKA ST	MADISON ST	2	1,840	40	AC	A	6/15/2017	55
MEYEAV	20	MEYERS AVENUE	EUREKA ST	END	2	264	31	ST	R	7/12/2017	90
MIDFLN	10	MIDDLEFIELD LANE	N END	QUAKER ST	2	1,180	40	AC	R	6/9/2017	34
MIDFLN	20	MIDDLEFIELD LANE	QUAKER ST	S END	2	457	40	AC	R	6/9/2017	38
MIDFCT	10	MIDFIELD COURT	MCKINLEYVILLE AV	END	2	528	36	AC	R	7/10/2017	67
MIDWDR	10	MIDWAY DRIVE	PATRICKS PT DR	END	2	261	20	AC	R	5/7/2017	53

Street ID	Section ID	Street Name	Begin Location	End Location	Lanes	Length (ft)	Width (ft)	Surface Type	FC	PCI Date	PCI
MILLCRD	10	MILL CREEK ROAD	BARTOW RD	MILL CREEK	2	1,224	36	AC	R	7/15/2017	81
MILLST	10	MILL STREET	RHONERVILLE RD	MOUNTAINVIEW ROAD	2	1,591	32	AC	A	5/4/2017	90
MILLST	20	MILL STREET	MOUNTAINVIEW ROAD	COUNTY CLUB ES	2	3,517	32	AC	A	5/4/2017	51
MLCKRD	10	MILLCREEK ROAD	TELEGRAPH CK RD	END	2	329	22	AC	R	4/30/2017	55
MLLST	10	MILLS STREET	VICTOR BLVD	PEERLESS AVE	2	950	16	AC	R	5/8/2017	51
MINKDR	10	MINK DRIVE	COUGAR RD	COUGAR RD	2	1,267	18	AC	R	7/17/2017	42
MISSST	10	MISSION STREET	EEL RIVER DR	MAIN ST	2	367	30	ST	R	6/6/2017	59
MITHDR	10	MITCHELL HEIGHTS DRIVE	MYRTLE AVE	RANCHO VISTA RD	2	3,221	18	ST	R	6/9/2017	66
MITCRD	10	MITCHELL ROAD	MYRTLE AVE	PACIFIC LN	2	5,000	23	AC	A	6/9/2017	65
MITCRD	20	MITCHELL ROAD	PACIFIC LN	LENTELL RD	2	1,640	23	AC	A	6/9/2017	53
MOCCDR	10	MOCCASIN DRIVE	SUNSET PL	END	2	845	24	AC	R	7/13/2017	51
MONTRD	10	MONTANA ROAD	BIRD AV	END	2	264	36	AC	R	7/7/2017	91
MONTWY	10	MONTECITO WAY	EIGHTEENTH ST	END	2	372	28	AC	R	6/9/2017	71
MONTGST	20	MONTGOMERY STREET	LOLETA DR	MAIN ST	2	719	27	ST	R	6/6/2017	61
MONTGST	30	MONTGOMERY STREET	EEL RIVER DR	LOLETA DR	2	951	36	ST	R	6/6/2017	74
MOUNRD	20	MONUMENT ROAD	MM 1.0	MM 2.0	2	5,280	18	AC	R	6/1/2017	36
MOUNRD	50	MONUMENT ROAD	MM 4.0	EOP	2	2,784	18	AC	R	6/1/2017	54
MOBERD	10	MOONSTONE BEACH ROAD	TRINIDAD SCENIC DR	END	1	739	19	ST	R	7/15/2017	48
MOSSLN	10	MOSSWOOD LANE	E BLUE ROCK RD	END	2	1,426	14	AC	R	4/21/2017	14
MOVILN	10	MOUNTAIN VIEW LANE	BURWOOD DR	END	2	609	18	AC	R	7/16/2017	94
MULBST	10	MULBERRY STREET	HEARTWOOD DR	JUNIPER AVE	2	360	36	AC	R	6/14/2017	85
MUNSC	10	MUNSON COURT	MUNSON ST	END	2	231	30	AC	R	6/9/2017	64
MUNSST	10	MUNSON STREET	HARRISON AVE	HILL ST	2	290	34	AC	R	6/9/2017	63
MURPCT	10	MURPHY COURT	BLUERIDGE RD	COMBS RD	2	845	17	AC	R	4/25/2017	19
MURRRD	10	MURRAY ROAD	KELLY AVE	US 101	2	1,500	26	AC	A	5/24/2017	63
MURRRD	20	MURRAY ROAD	US 101	CENTRAL AVE	4	4,125	55	AC	A	5/24/2017	75
MURRRD	30	MURRAY ROAD	CENTRAL AVE	MM 2.2	2	5,796	30	AC	A	5/24/2017	65
MURRRD	40	MURRAY ROAD	MM 2.2	DAVID ROAD	2	5,821	25	AC	A	5/24/2017	64
MURRRD	50	MURRAY ROAD	DAVID ROAD	MM 4.34	2	5,558	25	AC	A	5/24/2017	59
MURRRD	60	MURRAY ROAD	MM 4.34	MM 4.91	2	4,200	25	AC	A	5/24/2017	52
MURRRD	70	MURRAY ROAD	MM 4.91	GROSS ST	2	4,265	25	AC	A	5/24/2017	91

Street ID	Section ID	Street Name	Begin Location	End Location	Lanes	Length (ft)	Width (ft)	Surface Type	FC	PCI Date	PCI
MUSHRD	10	MURRISH ROAD	REDWOOD DR	END	2	211	30	AC	R	4/19/2017	54
MYERAV	10	MYERS AVENUE	AVE OF GIANTS	MM .2	2	1,005	24	AC	A	4/28/2017	55
MYERAV	20	MYERS AVENUE	MM .2	MM .37	2	957	18	AC	A	4/28/2017	48
MYERRD	10	MYERS AVENUE	HALFWAY AV	LILY AV	2	666	23	AC	R	6/28/2017	87
NANCYCT	10	NANCY COURT	NOE AVE	END	2	430	35	AC	R	6/27/2017	45
NELSONWY	10	NELSON WAY	MCKINLEYVILLE AV	IMENSON RD	2	620	36	AC	R	6/28/2017	79
NEPTDR	10	NEPTUNE DRIVE	LOWER PACIFIC	STEELHEAD CT	2	689	24	AC	R	4/22/2017	24
NNBRD	20	NEW NAVY BASE ROAD	MM 0.0	MM 1.04	2	5,440	35	AC	A	7/13/2017	55
NNBRD	30	NEW NAVY BASE ROAD	MM 1.04	MM 1.98	2	5,083	35	AC	A	7/13/2017	58
NNBRD	40	NEW NAVY BASE ROAD	MM 1.98	MM 2.85	2	4,294	35	AC	A	7/20/2017	65
NNBRD	50	NEW NAVY BASE ROAD	MM 2.85	MM 3.4	4	3,350	63	AC	A	7/20/2017	63
NNBRD	60	NEW NAVY BASE ROAD	MM 3.6	MM 4.17	2	3,525	35	AC	A	7/20/2017	60
NNBRD	70	NEW NAVY BASE ROAD	MM 4.17	HWY 255	4	2,386	63	AC	A	7/20/2017	71
NEWTRD	10	NEWTON ROAD	SH 254	SH 101	2	2,622	28	AC	A	4/28/2017	64
NICODR	010A	NICOLOS DRIVE	BUTTERMILK	235' W/O BUTTERMILK	2	235	21	ST	R	7/10/2017	70
NICODR	010B	NICOLOS DRIVE	235' W/O BUTTERMILK	END	2	240	21	ST	R	7/10/2017	95
NINTNST	10	NINETEENTH STREET	MYRTLE AVE	END	2	60	32	AC	R	6/9/2017	77
NOBHCT	10	NOB HILL COURT	REDWOOD RD	END	2	179	15	AC	R	4/22/2017	32
NOHIRD	10	NOB HILL ROAD	HICKORY RD	REDWOOD RD	2	2,100	22	AC	R	4/22/2017	34
NOBLECT	10	NOBLE COURT	HEARTWOOD DR	END	2	408	36	AC	R	6/29/2017	89
NORMCT	10	NORMAN COURT	BRET HARTE LN	END	2	317	39	AC	R	6/25/2017	60
UNNAMED	10	NORTH BANK ROAD EXTENSION	SH 200	END	2	475	18	AC	R	7/18/2017	42
NORTCT	10	NORTH COURT	SH 283	END	2	317	28	AC/AC	R	7/12/2017	40
NORTCT	20	NORTH COURT	NORTH CT	END	2	475	31	AC	R	7/12/2017	38
NORTRD	10	NORTH ROAD	STAFFORD RD	END	2	4,752	27	ST	R	5/3/2017	57
NOWEAV	10	NORTHWESTERN AVENUE	N END PARKING LOT	END N	2	800	16	AC	R	6/7/2017	93
NOWEAV	30	NORTHWESTERN AVENUE	HWY101	WIDTH CHANGE SOUTH	2	1,672	28	AC	R	6/7/2017	44
NOWEAV	40	NORTHWESTERN AVENUE	WIDTH CHANGE SOUTH	END	2	2,750	17	AC	R	6/7/2017	39
NORORD	10	NORTON ROAD	CENTRAL AV	END	2	2,640	28	AC	RMaC	6/28/2017	77
NURSWY	10	NURSERY WAY	CENTRAL AV	HEARTWOOD DR	2	1,400	30	AC	R	7/10/2017	92
NURSWY	20	NURSERY WAY	HEARTWOOD DR	END	2	324	30	AC	R	7/10/2017	93

Street ID	Section ID	Street Name	Begin Location	End Location	Lanes	Length (ft)	Width (ft)	Surface Type	FC	PCI Date	PCI
OAKAV	10	OAK AVENUE	REDWAY DR	PAR AVE	2	528	27	AC	R	4/19/2017	65
OAKCT	10	OAK COURT	HEARTWOOD DR	END	2	158	36	AC	R	6/14/2017	87
OAKDR	10	OAK DRIVE	TELEGRAPH CK RD	END	2	1,812	23	AC	R	4/25/2017	37
OAKPL	10	OAK PLACE	HEARTWOOD DR	END	2	264	36	AC	R	6/14/2017	87
OAKST	10	OAK STREET	LOCUST ST	END	2	422	30	AC	R	7/14/2017	63
OAST	10	OAK STREET	EUREKA CITY LIMIT	E ST	2	828	48	AC	A	6/11/2017	86
OAST	20	OAK STREET	E ST	D ST	2	400	44	AC	A	6/11/2017	41
OAKDDR	10	OAKDALE DRIVE	WASHINGTON AV	PAVEMENT CHANGE	2	1,225	36	AC	R	7/10/2017	92
OAKRDR	10	OAKRIDGE DRIVE	BRICELAND RD	BRICELAND RD	2	2,798	13	ST	R	4/19/2017	66
OAKWCT	10	OAKWOOD COURT	THEIL AV	END	2	260	28	AC	R	7/15/2017	90
OCEACT	10	OCEAN COURT	LOWER PACIFIC	END	2	116	22	AC	R	4/22/2017	42
OCVWDR	10	OCEAN VIEW DRIVE	ROUNDHOUSE CREEK RD	PC RD	2	1,261	34	AC	R	5/7/2017	55
OCVIRD	10	OCEAN VIEW ROAD	UPPER PACIFIC	BAMBI DR	2	1,036	15	AC	R	4/22/2017	36
OESCRD	10	OESCHGER ROAD	CENTERVILLE ROAD	MM .33	2	1,719	16	AC	R	6/8/2017	49
OESCRD	20	OESCHGER ROAD	MM .33	EOP	2	2,225	12	AC	R	6/8/2017	47
OHIOST	10	OHIO STREET	TRINITY ST	PENNSYLVANIA AVE	2	870	36	AC	R	6/9/2017	65
OARMYA	10	OLD ARCATA RD/MYRTLE AVE	5TH ST	HOOVER ST	3	5,584	50	AC	A	1/31/2017	89
OARMYA	20	OLD ARCATA RD/MYRTLE AVE	HOOVER ST	HUBBARD LN	3	5,110	50	AC	A	1/31/2017	83
OARMYA	30	OLD ARCATA RD/MYRTLE AVE	HUBBARD LN	MITCHELL RD	3	2,750	38	AC	A	1/31/2017	94
OARMYA	40	OLD ARCATA RD/MYRTLE AVE	MITCHELL RD	PIGEON PT RD	2	4,950	30	AC	A	1/31/2017	73
OARMYA	50	OLD ARCATA RD/MYRTLE AVE	PIGEON PT ROAD	MM 3.66	2	5,560	30	AC	A	1/31/2017	73
OARMYA	60	OLD ARCATA RD/MYRTLE AVE	MM 3.66	MM 4.74	2	5,700	35	AC	A	1/31/2017	100
OARMYA	70	OLD ARCATA RD/MYRTLE AVE	MM 4.74	INDIANOLA CUTOFF	2	3,250	35	AC	A	1/31/2017	100
OLBRRD	10	OLD BRICELAND ROAD	SPROWEL CR RD	MM 0.48	2	2,534	28	ST	R	4/22/2017	64
OLBRRD	20	OLD BRICELAND ROAD	MM 0.48	MM 1.48	2	5,280	14	ST	R	4/22/2017	43
OLBRRD	30	OLD BRICELAND ROAD	MM 1.48	MM 2.48	2	5,280	14	ST	R	4/22/2017	49
OLBRRD	40	OLD BRICELAND ROAD	MM 2.48	MM 3.48	2	5,280	14	ST	R	4/22/2017	45
OLBRRD	50	OLD BRICELAND ROAD	MM 3.48	MM 4.48	2	5,280	14	ST	R	4/22/2017	41
OLBRRD	60	OLD BRICELAND ROAD	MM 4.48	MM 5.42	2	4,963	14	ST	R	4/22/2017	44
OLBRRD	80	OLD BRICELAND ROAD	MM 5.58	BRICELAND RD	2	9,556	14	ST	R	4/22/2017	24
OLSTHY	10	OLD STATE HIGHWAY	N END	S END	2	2,589	20	AC	R	5/4/2017	61

Street ID	Section ID	Street Name	Begin Location	End Location	Lanes	Length (ft)	Width (ft)	Surface Type	FC	PCI Date	PCI
OLHARD	10	OLE HANSON ROAD	MYRTLE AVE	2087	2	3,316	19	ST	R	7/12/2017	67
OLSORD	10	OLSON ROAD	PARSONS RD	TOTH RD	2	1,637	21	AC	R	4/25/2017	44
ORCHLN	10	ORCHARD LANE	BRICELAND RD	1459' S/O BRICELAND R	2	1,459	28	AC	R	4/30/2017	67
ORCHLN	20	ORCHARD LANE	1459' S/O BRICELAND R	END	2	3,910	18	AC	R	4/30/2017	24
ORCHWY	10	ORCHARD WAY	MYERS AV	SH254	2	1,003	19	ST	R	4/19/2017	67
OTTELN	10	OTTER LANE	END	END	2	1,637	21	AC	R	4/25/2017	50
PACIAV	10	PACIFIC AVENUE	END	END	2	792	26	AC	R	5/8/2017	39
PALMBL	10	PALMER BLVD	PALMER CREEK	PAGE WAY	2	1,260	19	AC	R	5/23/2017	71
PALMBL	20	PALMER BLVD	PAGE WAY	SCHIRMAN WAY	2	3,050	14	AC	R	5/23/2017	61
PALOWY	10	PALOMINO WAY	E BRANCH RD	END	2	528	37	AC	R	4/21/2017	4
PANTRD	10	PANTHER ROAD	SH299	END	2	556	28	ST	R	7/16/2017	48
PARAV	10	PAR AVENUE	REDWAY DR	BRICELAND RD	2	1,690	21	AC	R	4/19/2017	68
PAKAVE	10	PARK AVENUE	BRICELAND THOR	SUNSET DR	2	841	23	AC	R	4/20/2017	79
PARKST	10	PARK STREET	MYRTLE	MM .63	2	3,000	48	AC	A	6/15/2017	68
PARKST	40	PARK STREET	FRANKLIN AVE	LOLETA DR	2	771	48	ST	R	6/6/2017	85
PARKST	50	PARK STREET	LOLETA DR	FRANKLIN AVE	2	301	40	ST	R	6/6/2017	84
PARKDR	10	PARKSIDE DRIVE	MCKINLEYVILLE AV	END	2	1,041	39	AC	R	6/14/2017	69
PARVWRD	10	PARKVIEW ROAD	HICKORY RD	SHELTER COVE	2	2,429	21	AC	R	4/22/2017	31
PRKWDBL	10	PARKWOOD BOULEVARD	HUMBOLDT HILL RD	LONDON DR	2	802	29	ST	R	6/25/2017	60
PRKWDBL	20	PARKWOOD BOULEVARD	LONDON DR	HUMBOLDT HILL RD	2	802	29	ST	R	6/25/2017	57
PARSRD	10	PARSONS ROAD	HILLSIDE DR	END	2	3,326	18	AC	R	4/25/2017	58
PAPODR	30	PATRICKS POINT DRIVE	MM 2.23	TRND	2	17,318	25	ST	RMiC	5/7/2017	60
PAPODR	010A	PATRICKS POINT DRIVE	SH101	MM 1.0	2	5,280	25	AC	RMiC	5/7/2017	80
PAPODR	010B	PATRICKS POINT DRIVE	MM 1.0	MM 1.7	2	3,696	25	AC	RMiC	5/7/2017	73
PATSCT	10	PATSY COURT	EILEEN RD	END	2	143	23	AC	R	4/25/2017	83
PATTRD	10	PATTERSON ROAD	COUNTRY CLUB	MM 1.00	2	5,280	24	ST	RMiC	7/16/2017	87
PATTRD	20	PATTERSON ROAD	MM 1.00	HORSE LINTO RD	2	6,230	24	ST	RMiC	7/16/2017	87
PAYTLN	10	PAYTON LANE	SH 36	END	2	360	13	ST	R	5/6/2017	68
PENIDR	10	PENINSULA DRIVE	SH 255	MM 1.92	2	10,137	20	ST	R	5/8/2017	60
PENIDR	20	PENINSULA DRIVE	MM 1.92	END	2	159	15	ST	R	5/8/2017	49
PENNAV	10	PENNSYLVANIA AVENUE	MYRTLE AVE	FRANK ST	2	1,937	38	AC	R	6/15/2017	67

Street ID	Section ID	Street Name	Begin Location	End Location	Lanes	Length (ft)	Width (ft)	Surface Type	FC	PCI Date	PCI
PENNAV	20	PENNSYLVANIA AVENUE	FRANK ST	END	2	122	36	AC	R	6/15/2017	35
PEWOCI	10	PEPPERWOOD CIRCLE	E BLUE ROCK RD	END	2	418	10	AC	R	4/21/2017	4
PEWDDR	10	PEPPERWOOD DRIVE	WILLOW GLEN RD	TOTH RD	2	2,158	21	AC	R	4/24/2017	55
PERRAV	10	PERROTT AVENUE	LOLETA DR	END	2	686	47	ST	R	6/6/2017	51
PHELRD	10	PHELAN ROAD	HOOKTON ROAD	END	2	2,595	17	AC	R	6/7/2017	55
PHILRD	10	PHILLIPSVILLE ROAD	SH254	SH254	2	3,326	16	ST	RMiC	4/26/2017	78
PICKRD	10	PICKETT ROAD	CENTRAL AV	END	2	2,046	37	AC	RMaC	6/14/2017	91
PIGPTRD	10	PIGEON POINT ROAD	MYRTLE AVE	END	2	6,389	24	ST	R	6/9/2017	56
PILLDR	10	PILLOR DRIVE	GWIN RD	END	2	528	36	AC	R	6/14/2017	86
PINECT	10	PINE COURT	HICKORY RD	END	2	600	21	AC	R	4/22/2017	22
PCRKRD	10	PINE CREEK ROAD	PINE CREEK RD	MM 2.00	2	10,560	21	ST	RMiC	7/16/2017	86
PCRKRD	20	PINE CREEK ROAD	MM 2.00	PINE CREEK RD	2	8,659	21	ST	RMiC	7/16/2017	87
PICRRD	10	PINE CREEK ROAD	LOOP RD	MM1.0	2	5,280	22	AC	A	6/8/2017	76
PICRRD	20	PINE CREEK ROAD	MM1.0	MM2.0	2	5,280	22	AC	A	6/8/2017	76
PICRRD	30	PINE CREEK ROAD	MM2.0	MOON LN	2	4,940	22	AC	A	6/8/2017	77
PICRRD	40	PINE CREEK ROAD	MOON LN	PAVEMNT CHANGE	2	3,815	22	AC	A	6/8/2017	76
PICRCT	10	PINE CREST COURT	HERRICK AVE	END	2	370	28	AC	R	6/11/2017	56
PINELN	10	PINE LANE	LOCUST ST	END	2	686	28	AC	R	4/21/2017	36
PINEDR	10	PINECREST DRIVE	COUNTRY CLUB	END	2	845	21	AC	R	6/6/2017	43
PLACDR	10	PLACER DRIVE	CAMP CR RD	END	2	1,141	17	ST	R	7/16/2017	90
PLEASAV	10	PLEASANT AVENUE	WALNUT DR	END	2	571	32	AC	R	6/11/2017	70
PLPORD	20	PLEASANT POINT ROAD	RENNER LN	MM 1.88	2	5,210	18	AC	R	6/7/2017	64
PLPORD	30	PLEASANT POINT ROAD	MM 1.88	WADDINGTON RD	2	3,640	18	AC	R	6/7/2017	63
POORD	10	POOLE ROAD	CENTERVILLE ROAD	MM 1.0	2	5,280	10	AC	R	6/8/2017	91
POKERD	10	PORT KENYON ROAD	SH 211	MM 1.0	2	5,280	21	AC	R	6/8/2017	58
POKERD	20	PORT KENYON ROAD	MM 1.0	MM 1.97	2	5,125	21	AC	R	6/8/2017	54
POKERD	30	PORT KENYON ROAD	MM 1.97	MM 2.72	2	3,913	15	AC	R	6/8/2017	67
POUNRD	10	POUND ROAD	SH101	END	2	1,267	11	AC	R	6/27/2017	66
PRAIRAV	10	PRAIRIE AVENUE	FLORA PL	FOREST LAKE DR	2	567	40	AC	R	6/9/2017	34
PRHACT	10	PRAIRIE HAWKE COURT	DOWS PRIRIE RD	END	2	950	18	AC	R	6/28/2017	94
PRESDR	10	PRESCOTT DR	MATTOLE RD	351' E/O MATTOLE RD	2	351	19	ST	R	2/1/2017	24

Street ID	Section ID	Street Name	Begin Location	End Location	Lanes	Length (ft)	Width (ft)	Surface Type	FC	PCI Date	PCI
PCRD	10	PRICE CREEK ROAD	GRIZZLY BLUFF RD	MM 1.0	2	5,280	16	AC	A	7/12/2017	38
PCRD	20	PRICE CREEK ROAD	MM 1.0	MM 2.0	2	5,280	16	AC	A	7/12/2017	42
PCRD	30	PRICE CREEK ROAD	MM 2.0	MM 3.0	2	5,280	16	AC	A	7/12/2017	36
PCRD	40	PRICE CREEK ROAD	MM 3.0	MM 3.43	2	2,234	16	AC	A	7/12/2017	78
PCSRD	10	PRICE CREEK ROAD	GRIZZLY BLUFF RD	WIDTH CHANGE	2	4,375	21	AC	R	7/12/2017	34
PCSRD	20	PRICE CREEK ROAD	WIDTH CHANGE	END	2	5,444	11	AC	R	7/12/2017	38
PRIMAV	10	PRIMROSE AVENUE	WALNUT ST	END	2	317	25	AC	R	6/27/2017	86
PRINDR	10	PRINCETON DRIVE	STANFORD DR	END	2	991	32	ST	R	6/25/2017	28
PROSAV	10	PROSPECT AVENUE	SCENIC DR	LOLETA DR	2	898	31	ST	R	6/6/2017	69
PRYOCT	10	PRYOR COURT	BAYVIEW LN	END	2	317	36	AC	R	6/9/2017	73
PRYOST	10	PRYOR STREET	BAYVIEW LN	END	2	815	36	AC	R	6/25/2017	91
PURDDR	10	PURDUE DRIVE	S BROADWAY	END	2	3,168	32	ST	R	7/7/2017	48
QUHIRD	10	QUAIL HILL ROAD	JOHNSON RD	END	2	784	21	ST	R	5/4/2017	48
QUAKST	10	QUAKER STREET	TRINITY ST	GLEENWOOD ST	2	440	36	AC	A	6/15/2017	86
QUAKST	20	QUAKER STREET	PARK ST	TRINITY	2	2,626	48	AC	A	6/15/2017	94
QUARD	10	QUARRY ROAD	WESTHAVEN DR	END	2	1,618	17	AC	R	5/7/2017	61
RAECT	10	RAE COURT	TIMOTHY RD	END	2	230	36	AC	R	6/14/2017	87
RAFFAV	10	RAFFAELLI AVENUE	SH 211	COFFEE CREEK RD	2	1,390	14	AC	R	6/7/2017	53
RAILAV	20	RAILROAD AVENUE	400 FT EAST OF RAYMA	BLUE LAKE BLVD	2	850	18	AC	A	7/13/2017	47
RAILAV	30	RAILROAD AVENUE	LOLETA DR	END	2	662	23	ST	R	6/6/2017	51
RARO	10	RAILROAD AVENUE	FORT SEWARD RD	END	2	2,693	18	ST	R	7/17/2017	39
RAROAV	10	RAILROAD AVENUE	SHIVELY RD	END	2	1,126	14	ST	R	5/1/2017	73
RAILDR	10	RAILROAD DRIVE	THIEL AV	MCKINLEYVILLE AV	2	1,356	25	AC	R	7/10/2017	82
RAILDR	20	RAILROAD DRIVE	MCKINLEYVILLE AV	CENTRAL AV	2	2,745	35	AC	C	7/10/2017	88
RAINCI	10	RAINTREE CIRCLE	MILLCREEK RD	END	2	1,378	21	AC	R	4/30/2017	55
RALPCT	10	RALPH COURT	CHRISTINE DR	END	2	264	27	AC	R	6/11/2017	65
RAMPRD	10	RAMP ROAD	SH 299	GLENDALE DR	2	211	32	AC	RMaC	7/18/2017	70
RANGCT	10	RANGER COURT	HILLSIDE DR	END	2	1,109	21	AC	R	4/25/2017	36
RAWHCT	10	RAWHIDE COURT	HILLSIDE DR	END	2	1,001	18	AC	R	4/25/2017	42
REASRD	10	REASOR ROAD	CENTRAL AV	END	2	1,267	35	AC	R	6/28/2017	85
REDAV	10	RED AVENUE	ADKINS RD	END	2	120	60	AC	R	7/10/2017	94

Street ID	Section ID	Street Name	Begin Location	End Location	Lanes	Length (ft)	Width (ft)	Surface Type	FC	PCI Date	PCI
RECARD	10	RED CAP ROAD	SH096	MM 1.59	2	8,395	24	ST	R	6/8/2017	100
RECARD	20	RED CAP ROAD	MM 1.59	MM 2.38	2	4,171	16	ST	R	6/8/2017	74
RECARD	40	RED CAP ROAD	MM 2.43	MM 2.48	2	264	16	ST	R	6/8/2017	83
RECARD	90	RED CAP ROAD	MM 5.03 (NF)	REDCAP CR RD	1	8,975	10	ST	R	6/8/2017	56
RECARD	070A	RED CAP ROAD	MM 2.73	MM 4.23	1	7,920	12	ST	R	6/8/2017	64
RECARD	070B	RED CAP ROAD	MM 4.23	MM 5.03 (NF)	1	4,224	12	ST	R	6/8/2017	65
REDDCT	10	REDDEN COURT	SHELTER COVE	END	2	763	20	AC	R	4/24/2017	55
REDMRD	10	REDMOND ROAD	MYRTLE AVE	3222' E/O MYRTLE AVE	2	3,222	19	ST	R	7/7/2017	57
REDPRD	10	REDPARK ROAD	REDWOOD STATE PARK	DN CO	2	4,488	14	AC	R	7/20/2017	80
REDWDR	10	REDWAY DRIVE	REDWOOD DR	BRICELAND THORN	2	3,937	35	AC	A	4/20/2017	84
REDWDR	40	REDWOOD DRIVE	BRICELAND RD	REDWAY DR	2	1,857	46	AC	RMaC	4/23/2017	74
REDWDR	050A	REDWOOD DRIVE	REDWAY DR	MM 1.0	2	5,280	33	AC	RMaC	4/23/2017	74
REDWDR	050B	REDWOOD DRIVE	MM 1.0	ALDERPOINT RD	2	4,796	33	AC	RMaC	4/23/2017	70
REWDDR	10	REDWOOD DRIVE	ALDERPOINT RD	SH101	2	1,584	32	AC	RMaC	4/23/2017	88
REWDDR	30	REDWOOD DRIVE	SH101	SH101 OFF RAMP	2	2,376	30	AC	RMaC	4/21/2017	51
REWDDR	020A	REDWOOD DRIVE	SH101	MM 1.0	2	5,280	26	AC	RMaC	4/23/2017	93
REWDDR	020B	REDWOOD DRIVE	MM 1.0	BRICELAND THRONE RD	2	4,224	26	AC	RMaC	4/23/2017	94
REDDLN	10	REDWOOD LANE	SH254	LAUREL AVE	2	880	21	ST	R	7/14/2017	64
REDWRD	10	REDWOOD ROAD	UPPER PACIFIC DR	SHELTER COVE	2	4,963	20	AC	R	4/22/2017	24
RDWDST	10	REDWOOD STREET	WALNUT DR	W END	2	858	46	ST	R	6/27/2017	64
REDWST	10	REDWOOD STREET	HANSEN ST	BARNUM ST	2	234	30	AC	R	5/7/2017	83
REWOST	10	REDWOOD STREET	ELM ST	PINE LN	2	188	30	AC	R	4/20/2017	53
REMORD	20	REED MOUNTAIN ROAD	MM 0.06	MM 0.25	2	1,003	18	AC	R	7/19/2017	64
RENFST	10	RENFREW STREET	HARRISON AVE	TOGO ST	2	211	40	AC	R	6/9/2017	50
RENNLN	10	RENNER LANE	PLEASANT POINT RD	END OF PAVE	2	1,270	18	AC	R	6/7/2017	52
RESERD	10	RESERVE ROAD	SH 200	END	2	370	19	AC	R	6/29/2017	59
RICHCI	10	RICH CIRCLE	DEBBIE LN	END	2	106	30	AC	R	4/25/2017	55
RIDGRD	10	RIDGE ROAD	BEACH RD	BEACH RD	2	3,776	24	AC	R	4/25/2017	66
RDCRCT	10	RIDGECREST COURT	BEACH RD	END	2	368	21	AC	R	7/17/2017	48
RDVWCI	10	RIDGEVIEW CIRCLE	HUMBOLDT LOOP RD	HUMBOLDT LOOP RD	2	950	23	AC	R	4/22/2017	56
RDWYST	10	RIDGEWAY STREET	HOOVER ST	JOHN HILL RD	2	950	42	ST	R	6/9/2017	58

Street ID	Section ID	Street Name	Begin Location	End Location	Lanes	Length (ft)	Width (ft)	Surface Type	FC	PCI Date	PCI
RDWDDR	10	RIDGEWOOD DRIVE	WALNUT DR	BEECHWOOD DR	2	2,728	36	AC	R	5/25/2017	86
RITAAV	10	RITA AVENUE	EUCALYPTUS RD	IMESON RD	2	616	30	AC	R	6/28/2017	93
RIVERA	10	RIVER ACCESS	END	ORCHARD LN	2	581	12	AC	R	7/19/2017	51
RIVBARD	10	RIVER BAR ROAD	SH 36	END	2	9,293	21	ST	R	5/4/2017	78
RVERRD	10	RIVER ROAD	ALDERPOINT RD	MM 0.62	2	3,374	15	ST	R	4/28/2017	39
RVERRD	20	RIVER ROAD	MM 0.62	END	1	475	10	ST	R	4/28/2017	31
RICRDR	10	RIVERCREST DRIVE	SPROWEL CK RD	END	2	250	32	AC	R	4/20/2017	66
RIVELN	10	RIVERSIDE LANE	BURWOOD DR	END	2	429	18	AC	R	7/16/2017	94
RIPARD	10	RIVERSIDE PARK ROAD	SH036	END	2	3,547	21	ST	R	5/6/2017	86
RISIRD	10	RIVERSIDE ROAD	MAPLE CR RD	END	2	5,242	23	AC	R	7/13/2017	73
RIVERD	10	RIVERSIDE ROAD	DILLON RD	EOP	2	4,425	15	AC	R	7/18/2017	48
RIVILN	10	RIVERVIEW LANE	SPROWEL CK RD	END	2	370	24	AC	R	5/4/2017	50
ROHNRD	10	ROHNERVILLE ROAD	DRAKE HILL RD	MM2.2 PAVE AND W/CH	2	3,150	33	AC	A	5/4/2017	73
ROHNRD	20	ROHNERVILLE ROAD	MM 2.2	MM 1.1	2	5,495	22	AC	A	5/4/2017	93
ROHNRD	30	ROHNERVILLE ROAD	MM 1.1	HWY 36	2	5,745	22	AC	A	5/4/2017	84
ROSCRD	10	ROSCOE ROAD	LINDLEY ROAD	MM .43	2	2,250	16	AC	R	7/19/2017	81
ROSCRD	20	ROSCOE ROAD	MM .43	EOP	2	2,643	16	AC	R	7/19/2017	87
ROSEAV	10	ROSE AVENUE	GRIZZLY BLUFF RD	FERNDALE CITY LIMITS	2	3,441	20	AC	R	6/8/2017	64
ROTHRD	10	ROTH ROAD	SH299	THE TERRACE	2	845	20	AC	R	7/13/2017	68
RNDHCRD	10	ROUNDHOUSE CREEK ROAD	BIG LAGOON PK	END	2	1,186	36	AC	R	5/7/2017	45
RYANCT	10	RYAN COURT	GATLIFF AVE	END	2	175	32	AC	R	6/27/2017	70
SADDCT	10	SADDLE COURT	REDWOOD RD	END	2	259	24	AC	R	4/22/2017	24
SAGERD	10	SAGE ROAD	SH211	END	2	5,544	16	AC	R	6/7/2017	58
SAGITPL	10	SAGITTARIUS PLACE	CAMELLIA DR	END	2	106	80	AC	R	6/29/2017	89
SAILCT	10	SAIL COURT	LOWER PACIFIC	END	2	139	20	AC	R	4/22/2017	55
SALMAV	10	SALMON AVENUE	GRIFFITH RD	SCHOOL RD	2	686	34	ST	R	7/8/2017	74
SALMCT	10	SALMON COURT	SEA VIEW RD	END	2	106	40	AC	R	4/22/2017	42
SACRRD	10	SALMON CREEK ROAD	SH101	MM 0.95	2	5,016	15	ST	R	5/3/2017	42
SAPODR	10	SAND POINT DRIVE	MURRAY RD	END	2	1,526	20	AC	R	6/28/2017	93
SAPRRD	10	SANDY PRAIRIE ROAD	DRAKE HILL ROAD	SH 101	2	4,158	17	AC	R	5/4/2017	92
SNTCLST	10	SANTA CLARA STREET	PARK ST	RIDGE WAY	2	1,042	46	ST	R	6/9/2017	68

Street ID	Section ID	Street Name	Begin Location	End Location	Lanes	Length (ft)	Width (ft)	Surface Type	FC	PCI Date	PCI
SCENDR	10	SCENIC DRIVE	LINCOLN AVE	LOLETA DR	2	1,086	46	AC	R	6/6/2017	68
SCENDR	20	SCENIC DRIVE	LOLETA DR	SUMMER ST	2	482	24	AC	R	6/6/2017	76
SCHLRD	10	SCHOOL ROAD	SHIVELY FLAT RD	END	2	158	10	ST	R	5/1/2017	88
SCHORD	10	SCHOOL ROAD	CENTRAL AVE	BUGENG AVE	2	1,500	44	AC	A	7/8/2017	81
SCHORD	30	SCHOOL ROAD	OCEAN DR	END	2	240	24	AC	A	7/7/2017	45
SCOLRD	10	SCHOOL ROAD	NEWTON RD	END	2	370	20	AC	R	4/28/2017	72
SCOTWY	10	SCOTT WAY	PLEASANT AVE	CAMPTON RD	2	686	36	AC	R	6/27/2017	71
SEACT	10	SEA COURT	LOWER PACIFIC	LOWER PACIFIC	2	105	43	AC	R	4/22/2017	42
SEACRRD	10	SEA CREST ROAD	VISTA RD	END	2	475	21	AC	R	4/22/2017	34
SEAVRD	10	SEA VIEW ROAD	UPPER PACIFIC	UPPER PACIFIC	2	1,795	23	AC	R	4/22/2017	32
SEAFRD	10	SEAFOAM ROAD	UPPER PACIFIC	HICKORY RD	2	3,269	21	AC	R	4/22/2017	18
SEALCT	10	SEAL COURT	SURF PT	END	2	370	20	AC	R	4/22/2017	47
SEAVPT	10	SEAVIEW POINT	HUMBOLDT LOOP RD	END	2	185	24	AC	R	4/22/2017	19
SEAWDR	10	SEAWOOD DRIVE	SH101	PATRICKS PT DR	2	1,056	28	ST	R	5/7/2017	55
SECNST	10	SECOND STREET	CHURCH ST	END	2	325	15	ST	R	7/14/2017	48
SECOST	10	SECOND STREET	RAILROAD AVE	END	2	883	36	AC	R	7/12/2017	80
SECOST	20	SECOND STREET	D ST	END	2	422	13	AC	R	5/4/2017	95
SEMCRD	10	SEELY MCINTOSH ROAD	COUNTRY CLUB	MM 1.45	2	7,656	18	ST	RMiC	7/16/2017	76
SEMCRD	20	SEELY MCINTOSH ROAD	MM 1.45	TRI CO	2	1,800	14	ST	RMiC	7/16/2017	57
SENECT	10	SENECA COURT	TOTH RD	END	2	319	21	AC	R	4/25/2017	42
SEQUAV	10	SEQUOIA AVENUE	HARRIS ST	END	2	581	32	AC	R	6/9/2017	84
SEQURD	10	SEQUOIA ROAD	DYERVILLE LOOP	MM 0.93	1	4,910	10	ST	R	4/30/2017	27
SESALN	10	SESAME LANE	RIDGEWOOD DR	END	2	358	36	AC	R	6/11/2017	61
SMSRD	10	SEVEN MILE SLOUGH ROAD	CANNIBAL ISLAND ROAD	END GATE	2	1,550	12	AC	R	5/23/2017	31
SHBKST	10	SHADOWBROOK STREET	LOLETA DR	END	2	1,457	36	AC	R	6/6/2017	88
SHADLN	10	SHADY LANE	PATTERSON RD	END	2	845	32	AC	R	7/13/2017	52
SHAKRD	10	SHAKER ROAD	SEAFOAM RD	DULUARD DR	2	1,214	20	AC	R	4/22/2017	29
SHALLCT	10	SHALLER COURT	THISTLE CT	END	2	739	21	AC	R	4/25/2017	55
SHAMCT	10	SHAMBERGER COURT	COACH WY	END	2	328	36	AC	R	6/14/2017	91
SHASCT	10	SHASTA COURT	FOREST RD	END	2	347	21	AC	R	4/25/2017	42
SHCORD	10	SHELTER COVE ROAD	BRICELAND THORN ROAD	MM 1.0	2	5,280	20	AC	A	4/23/2017	55

Street ID	Section ID	Street Name	Begin Location	End Location	Lanes	Length (ft)	Width (ft)	Surface Type	FC	PCI Date	PCI
SHCORD	20	SHELTER COVE ROAD	MM 1.0	MM 2.0	2	5,280	20	AC	A	4/23/2017	60
SHCORD	30	SHELTER COVE ROAD	MM 2.0	MM 3.0	2	5,280	20	AC	A	4/23/2017	67
SHCORD	40	SHELTER COVE ROAD	MM 3.0	MM 4.0	2	5,280	20	AC	A	4/23/2017	77
SHCORD	50	SHELTER COVE ROAD	MM 4.0	MM 5.0	2	5,280	20	AC	A	4/23/2017	49
SHCORD	60	SHELTER COVE ROAD	MM 5.0	MM 6.0	2	5,280	20	AC	A	4/23/2017	58
SHCORD	70	SHELTER COVE ROAD	MM 6.0	MM 7.0	2	5,280	20	AC	A	4/23/2017	55
SHCORD	80	SHELTER COVE ROAD	MM 7.0	MM 8.0	2	5,280	20	AC	A	4/23/2017	28
SHCORD	90	SHELTER COVE ROAD	MM 8.0	MM9.0	2	5,280	20	AC	A	4/23/2017	26
SHCORD	100	SHELTER COVE ROAD	MM 9.0	UPPER PACIFIC DR	2	1,830	20	AC	A	4/23/2017	22
SHFLRD	10	SHIVELY FLAT ROAD	CROCCO LN	END	2	5,491	12	ST	R	5/1/2017	78
SHIVRD	10	SHIVELY ROAD	SH 101	MM .2	2	2,586	36	AC	A	5/1/2017	87
SHIVRD	20	SHIVELY ROAD	MM .2	MM 1.2	2	5,280	20	AC	A	5/1/2017	46
SHIVRD	30	SHIVELY ROAD	MM 1.2	MM 2.25	2	5,545	20	AC	A	5/1/2017	50
SHIVRD	40	SHIVELY ROAD	MM 2.25	MM 3.25	2	5,280	20	AC	A	5/1/2017	49
SHIVRD	50	SHIVELY ROAD	MM 3.25	MM 4.25	2	5,280	20	AC	A	5/1/2017	54
SHIVRD	60	SHIVELY ROAD	MM 4.25	EOP MM 5.3	2	5,497	20	AC	A	5/1/2017	56
SHIVRD	70	SHIVELY ROAD	START OF PAVE MM 5.3	MM 6.35	2	5,280	20	AC	A	5/1/2017	53
SHIVRD	80	SHIVELY ROAD	MM 6.35	MM 7.26	2	4,390	20	AC	A	5/1/2017	48
SHIVRD	90	SHIVELY ROAD	MM 7.26	MM 8.26	2	5,280	18	AC	A	5/1/2017	47
SHIVRD	100	SHIVELY ROAD	MM 8.26	MM 9.26	2	5,280	18	AC	A	5/1/2017	57
SHIVRD	110	SHIVELY ROAD	MM 9.26	RR TRX MM 10.05	2	3,864	18	AC	A	5/1/2017	74
SHOERD	10	SHOEMAKER ROAD	SH096	SH096	2	7,181	19	ST	R	6/8/2017	65
SHORST	10	SHORT STREET	NOB HILL RD	REDWOOD RD	2	211	24	AC	R	4/22/2017	36
SHOTST	10	SHORT STREET	DENA DR	END	2	183	36	AC	R	7/10/2017	80
SHOWRD	10	SHOWERS ROAD	EK RIVER RD	END	2	2,357	10	ST	R	7/7/2017	78
SILKST	10	SILKWOOD STREET	HILLER RD	RAILROAD AV	2	637	36	AC	R	7/10/2017	94
SILVRD	10	SILVA ROAD	SH 101	END	2	1,373	21	AC	R	6/29/2017	62
SILVAV	10	SILVERADO AVENUE	LITTLE POND ST	END	2	2,094	36	AC	R	6/14/2017	78
SILVPL	10	SILVERADO PLACE	LITTLE POND ST	END	2	230	36	AC	R	6/14/2017	87
SILVCT	10	SILVERBROOK COURT	RAILROAD DR	END	2	651	28	AC	R	7/10/2017	89
SIMPMRD	10	SIMPSON MILL ROAD	ARC	END	2	1,320	16	ST	R	7/15/2017	88

Street ID	Section ID	Street Name	Begin Location	End Location	Lanes	Length (ft)	Width (ft)	Surface Type	FC	PCI Date	PCI
SINGRD	10	SINGLEY ROAD	SH 101	MM .4	2	1,920	32	AC	R	6/7/2017	85
SINGRD	20	SINGLEY ROAD	MM .4	MM 1.18	2	4,255	21	AC	R	6/7/2017	64
SINGRD	30	SINGLEY ROAD	MM 1.18	MM 1.9	2	3,763	21	AC	R	6/7/2017	84
SINGRD	40	SINGLEY ROAD	MM 1.9	MM 2.49	2	2,834	18	AC	R	6/7/2017	67
SITKACT	10	SITKA COURT	MANZANITA ST	END	2	407	36	AC	R	6/29/2017	90
SITHST	10	SIXTH STREET	ALDERPOINT RD	END	2	775	18	AC	R	7/20/2017	54
SORERD	10	SORENSON ROAD	SH254	END	2	4,522	24	AC	R	5/1/2017	48
SOBARDR	10	SOUTH BAY DEPOT	FIELDS LAND DR	END	2	1,146	19	ST	R	6/25/2017	95
SBRWAY	10	SOUTH BROADWAY	HUMBOLDT HILL RD	END SOUTH HWY 101	2	3,588	30	AC	A	6/25/2017	54
SOQRD	10	SOUTH QUARRY ROAD	JACOBY CREEK RD	END	2	3,432	14	ST	R	7/20/2017	62
SOURD	10	SOUTH ROAD	S END	SH101	2	1,748	26	ST	R	5/3/2017	75
SOURD	20	SOUTH ROAD	SH101	N END	2	1,016	26	ST	R	5/3/2017	66
SPEAAV	10	SPEAR AVENUE	JANES ROAD	ARCATA CITY LIMIT/500	2	500	35	AC	A	7/15/2017	91
SPRIRD	10	SPRING ROAD	RIDGE RD	RIDGE RD	2	6,311	21	AC	R	4/25/2017	55
SPRIST	20	SPRING STREET	RAILROAD AVE	SUMMER ST	2	422	36	ST	R	7/12/2017	73
SPRIDR	10	SPRINGER DRIVE	LEDRU AV	FORTUNE ST	2	1,056	36	AC	R	6/28/2017	75
SPCRRD	10	SPROWEL CREEK ROAD	REDWOOD DR	US 101	2	454	46	AC	A	4/20/2017	54
SPCRRD	20	SPROWEL CREEK ROAD	US 101	CAMP KIMTU ROAD	2	5,100	23	AC	A	4/20/2017	70
SPCRRD	40	SPROWEL CREEK ROAD	BRICELAND ROAD	MM 1.0	2	5,280	23	AC	A	4/22/2017	60
SPCRRD	50	SPROWEL CREEK ROAD	MM 1.0	MM 2.0/PRIVATE	2	5,280	22	AC	A	4/22/2017	52
SPCRRD	70	SPROWEL CREEK ROAD	MM 1.00	MM 2.00	2	5,280	21	ST	RMiC	7/17/2017	79
SPCRRD	80	SPROWEL CREEK ROAD	MM 2.00	MM 3.00	2	5,280	21	ST	RMiC	7/17/2017	71
SPRURD	10	SPRUCE ROAD	DULUARD DR	END	2	1,388	14	AC	R	4/22/2017	19
SPURCT	10	SPUR COURT	SEAFOAM RD	END	2	581	21	AC	R	4/22/2017	21
SPURST	10	SPUR STREET	LUM ST	END	2	338	17	ST	R	4/28/2017	92
STAFRD	10	STAFFORD ROAD	SH 101	END	2	5,702	11	AC	R	5/1/2017	59
STAGR	010A	STAGECOACH ROAD	PATRICKS PT DR	MM 1.5	2	7,920	18	ST	R	5/7/2017	77
STAGR	010B	STAGECOACH ROAD	MM 1.5	TRND	2	4,805	18	ST	R	5/7/2017	95
STALCT	10	STALLION COURT	WRANGLER CT	END	2	583	28	AC	R	6/29/2017	93
STAPRD	10	STAPP ROAD	ANDERSON RD	WHITEMIRE AV	2	617	36	AC	R	7/7/2017	41
STARLAV	10	STARLING AVENUE	TASI LN	WILD CANARY ST	2	370	36	AC	R	6/29/2017	82

Street ID	Section ID	Street Name	Begin Location	End Location	Lanes	Length (ft)	Width (ft)	Surface Type	FC	PCI Date	PCI
STARTCT	10	STARTING COURT	END	MURRAY RD	2	370	28	AC	R	7/18/2017	93
STEECT	10	STEELHEAD COURT	LOWER PACIFIC	END	2	528	23	AC	R	4/22/2017	22
STEEAV	10	STEENBLOCK AVENUE	MARY RD	END	2	370	26	AC	R	7/7/2017	62
STEVWY	10	STEVEN WAY	PICKETT RD	GWIN RD	2	670	40	AC	R	6/14/2017	96
STOCLN	10	STOCKELL LANE	SHIVELY FLAT RD	END	1	1,120	8	ST	R	5/1/2017	19
STOVRD	10	STOVER ROAD	BAIR RD	MM 1.05	2	5,544	19	ST	R	6/11/2017	59
STOVRD	30	STOVER ROAD	MM 1.20	MM 3.20	2	10,560	19	ST	R	6/11/2017	64
STOVRD	60	STOVER ROAD	MM 5.91	MM 6.42	1	2,693	12	ST	R	6/11/2017	61
STRACT	10	STRAWBERRY COURT	HOLLY DR	END	2	252	36	AC	R	6/29/2017	72
STURRD	10	STRUM ROAD	ALDERPOINT RD	580' N/O ALDERPOINT R	2	580	10	AC	R	7/17/2017	73
STUMRD	20	STUMPTOWN ROAD	964' E/O TRN FTG RD	PAVEMENT CHANGE	2	778	15	AC	R	5/7/2017	95
SUBSRD	10	SUBSTATION ROAD	WADDINGTON RD	END	2	4,634	22	AC	R	6/8/2017	70
SURIDR	10	SUMMIT RIDGE DRIVE	HUMBOLDT HILL RD	END	2	686	32	AC	R	6/25/2017	73
SUNRD	10	SUN ROAD	FORSON RD	END	2	1,003	35	AC	R	7/10/2017	60
SUNDC	10	SUNDIAL COURT	EXCELSIOR RD	END	2	264	36	AC	R	6/27/2017	42
SUNNYCI	10	SUNNY CIRCLE	CYPRESS ST	END	2	179	35	AC	R	6/27/2017	93
SUNSDR	10	SUNSET DRIVE	WILLOW AVE	END	2	907	18	AC	R	4/20/2017	55
SUNSLN	10	SUNSET LANE	BIGFOOT AV	HILLCREST WY	2	1,590	28	ST	R	7/13/2017	64
SUNSPL	10	SUNSET PLACE	PATTERSON RD	END	2	1,478	16	ST	R	7/13/2017	52
SUNSRDG	10	SUNSET RIDGE	CAMELLIA DR	END	2	528	36	AC	R	7/15/2017	90
SURFPT	10	SURF POINT	LOWER PACIFIC	END	2	331	24	AC	R	4/22/2017	31
SUTTRD	10	SUTTER ROAD	CENTRAL AVE	NELSON RD	3	2,975	48	AC	C	6/1/2017	82
SUTTRD	20	SUTTER ROAD	NELSON RD	AZALEA AVE	2	2,610	32	AC	A	6/29/2017	89
SUTTRD	30	SUTTER ROAD	AZALEA AVE	END	2	65	32	AC	A	6/29/2017	86
SWANRD	10	SWAN ROAD	SH101	MM 0.12	2	633	20	ST	R	5/7/2017	76
SWANRD	20	SWAN ROAD	MM 0.12	END	2	422	14	ST	R	5/7/2017	69
SWANCT	10	SWANTADO COURT	IMESON RD	END	2	317	27	AC	R	6/28/2017	90
SYCAAV	10	SYCAMORE AVENUE	COTTONWOOD AV	LIME AV	2	934	36	AC	R	6/14/2017	85
SYCACT	10	SYCAMORE COURT	COTTONWOOD AV	END	2	264	36	AC	R	6/14/2017	77
TABLRD	10	TABLE BLUFF ROAD	COPENHAGEN RD	SOUTH JETTY ROAD	2	5,842	22	AC	R	5/23/2017	61
TABLRD	20	TABLE BLUFF ROAD	HOKTON RD	MM 1.00	2	5,280	19	ST	R	5/23/2017	50

Street ID	Section ID	Street Name	Begin Location	End Location	Lanes	Length (ft)	Width (ft)	Surface Type	FC	PCI Date	PCI
TABLRD	30	TABLE BLUFF ROAD	MM 1.00	MM 2.28	2	6,846	19	ST	R	5/23/2017	49
TABLRD	40	TABLE BLUFF ROAD	MM 2.28	SOUTH JETTY RD	2	1,367	14	AC	R	6/7/2017	55
TASILN	10	TASI LANE	SUTTER RD	STARLING AVE	2	792	36	AC	R	6/29/2017	74
TAVEAV	10	TAVES AVENUE	HILLER RD	FRITZ RD	2	370	40	AC	R	7/10/2017	36
TECRRD	10	TELEGRAPH CREEK ROAD	SHELTERCOVE RD	MM 1.00	2	5,280	22	AC	R	4/25/2017	33
TECRRD	20	TELEGRAPH CREEK ROAD	MM 1.00	MM 2.00	2	5,280	22	AC	R	4/25/2017	54
TECRRD	30	TELEGRAPH CREEK ROAD	MM 2.00	BEACH RD	2	2,957	22	AC	R	4/25/2017	50
TERILN	10	TERI LANE	LINDLEY LOOP WEST	END	2	574	21	AC	R	4/25/2017	66
TERNRD	10	TERN ROAD	UPPER PACIFIC DR	DOLPHIN DR	2	810	21	AC	R	4/22/2017	38
TEVIPL	10	TERRA VISTA PLACE	HEWITT RD	END	2	2,006	30	AC	R	6/1/2017	88
TESSCT	10	TESS COURT	LISSA DR	END	2	211	36	AC	R	6/27/2017	84
THTERR	10	THE TERRACE	TRINITY ACRES	COUNTRY CLUB	2	4,351	22	AC	R	7/13/2017	75
THIEAV	10	THIEL AVENUE	HILLER RD	END	2	2,640	36	AC	R	7/10/2017	87
THIRST	10	THIRD STREET	RAILROAD AVE	C ST	2	574	36	AC	R	7/12/2017	68
THIRST	20	THIRD STREET	MAIN ST	B ST	2	448	32	AC	R	7/18/2017	100
THISCT	10	THISTLE COURT	MC MAINS CT	END	2	370	21	AC	R	4/25/2017	55
THOMRD	20	THOMAS ROAD	MM 1.00	MM 2.00	2	5,280	14	ST	R	7/19/2017	55
TIERRD	10	TIERNEY ROAD	HOLMES FLAT RD	END	2	1,584	13	ST	R	7/14/2017	93
TIMMLN	10	TIMMONS LANE	ESSEX LN	END	2	922	26	AC	R	6/8/2017	66
TIMOCT	10	TIMOTHY COURT	TIMOTHY RD	END	2	192	36	AC	R	6/14/2017	63
TIMORD	10	TIMOTHY ROAD	PICKETT RD	GRACE AV	2	2,120	36	AC	R	6/14/2017	64
TITARD	10	TISH TANG ROAD	SH096	MM 1.00	2	5,280	20	ST	RMiC	6/8/2017	57
TITARD	20	TISH TANG ROAD	MM 1.00	TISH TANG RD	2	5,861	20	ST	RMiC	6/8/2017	58
TIHIRD	10	TITLOW HILL ROAD	SH299	MM 2.00	2	10,560	22	ST	RMiC	6/8/2017	63
TIHIRD	20	TITLOW HILL ROAD	MM 2.00	MM 4.00	2	10,560	22	ST	RMiC	6/8/2017	62
TIHIRD	30	TITLOW HILL ROAD	MM 4.00	NF BDRY	2	2,820	22	ST	RMiC	6/8/2017	63
TOGOST	10	TOGO STREET	RENFREW AVE	ROANE AVE	2	584	22	AC	R	6/9/2017	41
TOHIRD	10	TOMPKINS HILL ROAD	HOOKTON RD	MM 4.5	2	4,870	18	AC	R	5/23/2017	39
TOHIRD	20	TOMPKINS HILL ROAD	MM 4.5 BRIDGE	MM 3.9 BRIDGE	2	2,965	18	AC	R	5/23/2017	51
TOHIRD	30	TOMPKINS HILL ROAD	MM 3.9 BRIDGE	MM 3.09	2	4,230	18	AC	R	5/23/2017	31
TOHIRD	40	TOMPKINS HILL ROAD	MM 3.09	MM 2	2	5,510	18	AC	R	5/23/2017	47

Street ID	Section ID	Street Name	Begin Location	End Location	Lanes	Length (ft)	Width (ft)	Surface Type	FC	PCI Date	PCI
TOHIRD	50	TOMPKINS HILL ROAD	MM 2	MM 1	2	5,280	18	AC	R	5/23/2017	30
TOHIRD	60	TOMPKINS HILL ROAD	MM 1	PALMER CREEK ROAD	2	5,280	18	AC	R	5/23/2017	48
TOMPRD	10	TOMPKINS HILL ROAD	HWY 101	MM 1.67	2	5,290	35	AC	A	6/6/2017	80
TOMPRD	020A	TOMPKINS HILL ROAD	MM 1.67	MM 1.0	2	3,538	26	AC	A	6/6/2017	61
TOMPRD	020B	TOMPKINS HILL ROAD	MM 1.0	HOOKTON RD	2	5,122	26	AC	A	7/12/2017	78
TOTHRD	010A	TOTH ROAD	SHELTER COVE	MM 1.0	2	5,280	22	AC	R	4/25/2017	22
TOTHRD	010B	TOTH ROAD	MM 1.0	MM 2.0	2	5,280	22	AC	R	4/25/2017	26
TOTHRD	010V	TOTH ROAD	MM 2.0	SHELTER COVE	2	5,966	22	AC	R	4/25/2017	32
TRAVICT	10	TRAVIS COURT	AZALEA AVE	END	2	460	36	AC	R	7/15/2017	82
TRINACT	10	TRINA COURT	AZALEA AVE	END	2	331	36	AC	R	7/15/2017	67
TRFRRD	10	TRINIDAD FRTG ROAD	TRND	END	2	4,699	25	AC	R	5/7/2017	53
TRSCDR	10	TRINIDAD SCENIC DRIVE	TRND	TRND	2	1,214	22	AC	RMiC	7/20/2017	76
TRSCDR	20	TRINIDAD SCENIC DRIVE	IR BDRY	TRND	2	1,637	22	AC	RMiC	7/20/2017	67
TRSCDR	30	TRINIDAD SCENIC DRIVE	END	MP 0.95	2	5,016	20	ST	R	7/19/2017	47
TRSCDR	40	TRINIDAD SCENIC DRIVE	MP 0.95	MM 1.54	2	3,115	16	ST	R	7/19/2017	49
TRSCDR	60	TRINIDAD SCENIC DRIVE	MM 1.62	MM 1.98	2	1,901	20	AC	R	7/19/2017	74
TRSCDR	80	TRINIDAD SCENIC DRIVE	MM 2.06	IR BDRY	2	1,172	20	ST	R	7/20/2017	81
TRACRD	10	TRINITY ACRES ROAD	ROTH RD	END	2	2,277	15	ST	R	7/13/2017	59
TRBUST	10	TRINITY/BUHNE STREET	MYRTLE AVE	QUAKER ST	2	1,800	44	AC	A	6/9/2017	89
TULICT	10	TULIP COURT	ADKINS RD	END	2	158	36	AC	R	7/10/2017	94
TUCRRD	10	TULLEY CREEK ROAD	BALD HILLS RD	BRIDGE	2	10,243	18	ST	R	5/9/2017	86
TURNRD	10	TURNER ROAD	CENTRAL AV	2000' W/O CENTRAL AV	2	2,000	18	AC	R	7/8/2017	71
UNDECT	10	UNDERWOOD COURT	END	END	2	792	25	AC	R	6/14/2017	78
UNIOST	20	UNION STREET	MM .32	EUREKA CITY LIMIT	2	1,056	24	AC	A	7/7/2017	47
UPPADR	010A	UPPER PACIFIC DRIVE	MACHI RD	MM 1.0	2	5,280	21	AC	R	4/22/2017	46
UPPADR	010B	UPPER PACIFIC DRIVE	MM 1.0	END	2	2,006	21	AC	R	4/22/2017	59
VST	20	V STREET	584 FT NORTH OF 255	VIASSADE RD	2	741	31	AC	A	5/8/2017	68
VAISRD	40	VAISSADE ROAD	ARC JANES RD	V ST	2	1,267	36	AC	RMiA	5/8/2017	49
VALLDR	10	VALLEY DRIVE	BERTAS RD	END	2	1,848	18	ST	R	7/18/2017	52
VADUST	10	VAN DUZEN STREET	SH 36	4TH ST	2	1,250	20	AC	R	5/4/2017	84
VANEAV	10	VAN NESS AVENUE	CALIFORNIA ST	WIDTH CHANGE	2	1,307	34	AC	R	6/7/2017	45

Street ID	Section ID	Street Name	Begin Location	End Location	Lanes	Length (ft)	Width (ft)	Surface Type	FC	PCI Date	PCI
VANEAV	20	VAN NESS AVENUE	WIDTH CHANGE	RASSUSSIN LN	2	725	13	AC	R	6/7/2017	40
VANCAV	10	VANCE AVE	HERRICK RD	EUREKA ST	2	1,162	38	AC	A	6/15/2017	81
VANCAV	20	VANCE AVE	SH 255	BRIDGE	2	3,274	21	ST	R	5/8/2017	37
VANCRD	10	VANCE ROAD	WILLOW GLEN RD	END	2	1,680	20	AC	R	4/24/2017	24
VERGCT	10	VERGARA COURT	OLSON RD	END	2	158	18	AC	R	4/25/2017	42
VERNST	10	VERNON STREET	PARK ST	NORTH ST	2	2,130	25	ST	R	6/9/2017	93
VICTBL	10	VICTOR BOULEVARD	PENINSULA DR	END	2	2,600	17	ST	R	5/8/2017	47
VIEWCI	10	VIEW CIRCLE	VISTA RD	END	2	171	21	AC	R	4/22/2017	27
VILLWY	10	VILLAGE WAY	FOREST VIEW DR	HILLCREST WY	2	717	28	ST	R	7/13/2017	59
VISTADR	10	VISTA DRIVE	BELLA VISTA RD	BELLA VISTA RD	2	2,973	20	AC	R	7/8/2017	88
VISRD	10	VISTA ROAD	PARKVIEW RD	PARKVIEW RD	2	1,690	20	AC	R	4/22/2017	39
WADDRD	10	WADDINGTON ROAD	SUBSTATION RD	MM 1.01	2	4,880	24	AC	A	6/8/2017	44
WADDRD	20	WADDINGTON ROAD	MM 1.01	MM 2.04	2	5,527	24	AC	A	6/8/2017	63
WADDRD	30	WADDINGTON ROAD	MM 2.04	GRIZZLEY BLUFF ROAD	2	3,917	24	AC	A	6/8/2017	60
WALFDAV	10	WALFORD AVENUE	HARRIS ST	WILSON ST	2	422	36	AC	R	6/9/2017	69
WALKAV	10	WALKER AVENUE	RAILROAD DR	END	2	106	25	AC	R	7/10/2017	94
WAPORD	10	WALKER POINT ROAD	EUR	END	2	3,709	19	AC	R	7/13/2017	54
WALKWY	10	WALKER WAY	TELEGRAPH CK RD	OAK DR	2	1,373	16	AC	R	4/25/2017	66
WALNWX	10	WALNUT WAY	SH299	THE TERRACE	2	659	33	AC	R	7/13/2017	71
WARDCT	10	WARDEN COURT	TOTH RD	END	2	730	18	AC	R	4/25/2017	22
WACRRD	10	WARREN CREEK ROAD	WEST END RD	END	2	4,905	19	AC	R	7/18/2017	62
WASHAV	10	WASHINGTON AVE	SCHOOL RD	100 FT WEST OF THREE	2	1,050	21	AC	A	7/10/2017	100
WASHAV	20	WASHINGTON AVE	100FT WEST OF 3 CABIN	MCKINLEYVILLE AVE	2	969	34	AC	A	7/10/2017	100
WATERAV	10	WATERS AVENUE	HEARTWOOD DR	END	2	146	36	AC	R	6/14/2017	87
WAVEDR	10	WAVE DRIVE	LOWER PACIFIC DR	ALBATROSS RD	2	1,218	26	AC	R	4/22/2017	37
WAVEAV	10	WAVECREST AVENUE	WAVECREST AV	CLIFF AV	2	1,214	36	AC	R	7/7/2017	31
WAVECT	10	WAVECREST COURT	WAVECREST AV	END	2	158	40	AC	R	7/7/2017	19
WEBSST	10	WEBSTER STREET	LUNDBLADE ST	HANSEN ST	2	528	23	AC	R	5/7/2017	85
UWSCRD	10	WEITCHPEC SCHOOL ROAD	SH169	LWR WEITCHPEC RD	2	2,323	10	ST	R	7/16/2017	61
WELGTST	10	WELLINGTON STREET	HALL AVE	PLEASANT AVE	2	634	17	AC	R	6/9/2017	75
WELLCT	10	WELLS COURT	LONDON DR	END	2	211	36	AC	R	6/25/2017	63

Street ID	Section ID	Street Name	Begin Location	End Location	Lanes	Length (ft)	Width (ft)	Surface Type	FC	PCI Date	PCI
WELLRD	10	WELLS ROAD	SPRING RD	DEBBIE LN	2	211	21	AC	R	4/25/2017	51
WEHTRD	10	WEOTT HEIGHTS ROAD	NEWTON RD	LUM ST	2	686	24	AC	R	4/28/2017	90
WEHTRD	20	WEOTT HEIGHTS ROAD	NEWTON RD	END	2	536	22	AC	R	4/28/2017	56
WESTAV	10	WEST AVENUE	CIVIC AVE	RAILROAD AVE	2	782	36	AC	R	6/9/2017	40
WCOARD	10	WEST COAST RD	REDWOOD DR	896' N/O REDWOOD DR	2	896	24	AC	R	4/20/2017	76
WCOARD	20	WEST COAST RD	896' N/O REDWOOD DR	END	2	864	14	AC	R	4/20/2017	69
WEENRD	10	WEST END ROAD	HATCHERY RD	MM 2.00	2	10,560	16	ST	R	7/18/2017	77
WEENRD	20	WEST END ROAD	MM 2.00	MM 4.00	2	10,560	16	ST	R	7/18/2017	76
WEENRD	30	WEST END ROAD	MM 4.00	URBAN BDY	2	7,709	16	ST	R	7/18/2017	74
WESENRD	10	WEST END ROAD	URBAN BDY	ARC	2	1,056	30	ST	RMaC	7/18/2017	83
WECORD	10	WESTCOAST ROAD	REDWOOD DR	896' N/O REDWOOD DR	2	896	24	AC	R	4/30/2017	43
WEGADR	10	WESTGATE DRIVE	PATRICK PT DR	END	2	2,429	25	ST	R	5/7/2017	60
WESGDR	10	WESTGATE DRIVE	RIDGEWOOD DR	RIDGEWOOD DR	2	4,858	21	ST	R	6/9/2017	47
WSGTDREX	10	WESTGATE DRIVE EXIT	RIDGEWOOD DR	WESTGATE DR	2	264	28	ST	R	6/9/2017	80
WESTDR	10	WESTHAVEN DRIVE	SCENIC DR	PAVE CHANGE	2	5,226	22	AC	A	5/7/2017	82
WESTDR	20	WESTHAVEN DRIVE	357FT NORTH OF OLD W	TEH PAH LN	2	6,300	22	AC	A	5/7/2017	53
WESTDR	30	WESTHAVEN DRIVE	TEH PAH LN	SH 101	2	5,770	22	AC	A	5/7/2017	66
WESTPL	10	WESTWOOD PLACE	WALNUT DR	END	2	220	36	AC	R	6/11/2017	52
WHALPT	10	WHALE POINT	RIDGEVIEW CIR	END	2	422	24	AC	R	4/22/2017	62
WHLORD	10	WHITLOW ROAD	DYERVILLE LOOP RD	MM 0.55	2	2,904	19	ST	R	4/30/2017	46
WHITRD	10	WHITMIRE AVENUE	END	END	2	528	36	AC	R	4/30/2017	63
WHITAV	10	WHITMORE AVENUE	REDWAY DR	BRICELAND RD	2	1,795	21	AC	R	4/30/2017	58
WHITCT	10	WHITTIER COURT	IRVING DR	END	2	180	35	AC	R	6/25/2017	89
WILBAV	10	WILBUR AVENUE	FORTUNE ST	END	2	181	36	AC	R	7/10/2017	85
WLCANST	10	WILD CANARY STREET	BLACKBIRD AVE	END	2	782	36	AC	R	7/15/2017	91
WIRIRD	10	WILDER RIDGE ROAD	MATTOLE ROAD/MM7.73	MM 6.76	2	5,176	18	AC	A	5/2/2017	50
WIRIRD	20	WILDER RIDGE ROAD	MM 6.76	MM 5.76	2	5,280	18	AC	A	5/2/2017	39
WIRIRD	30	WILDER RIDGE ROAD	MM 5.76	EOP MM 5.13	2	3,314	18	AC	A	5/2/2017	76
WIRIRD	40	WILDER RIDGE ROAD	MM 4.7	MM 3.7	2	5,280	20	AC	A	5/2/2017	63
WIRIRD	50	WILDER RIDGE ROAD	MM 3.7	MM 2.7	2	5,280	20	AC	A	5/2/2017	69
WIRIRD	60	WILDER RIDGE ROAD	MM 2.7	MM 1.7	2	5,280	20	AC	A	5/2/2017	63

Street ID	Section ID	Street Name	Begin Location	End Location	Lanes	Length (ft)	Width (ft)	Surface Type	FC	PCI Date	PCI
WIRIRD	70	WILDER RIDGE ROAD	MM 1.7	MM .7	2	5,280	20	AC	A	5/2/2017	79
WIRIRD	80	WILDER RIDGE ROAD	MM .7	KINGS PEAK ROAD	2	4,040	20	AC	A	5/2/2017	60
WIRIRD	90	WILDER RIDGE ROAD	KINGS PEAK ROAD	MM 11.2	2	5,280	20	AC	A	5/2/2017	56
WIRIRD	100	WILDER RIDGE ROAD	MM 11.2	MM 10.2	2	5,280	20	AC	A	5/2/2017	56
WIRIRD	110	WILDER RIDGE ROAD	MM10.2	MM9.2	2	5,280	18	AC	A	5/2/2017	72
WIRIRD	120	WILDER RIDGE ROAD	MM 9.2	MM 8.2	2	5,280	20	AC	A	5/2/2017	71
WIRIRD	130	WILDER RIDGE ROAD	MM 8.2	MM 7.2	2	5,280	20	AC	A	5/2/2017	86
WIRIRD	140	WILDER RIDGE ROAD	MM 7.2	ETTERSBURG ROAD	2	4,170	20	AC	A	5/2/2017	53
WIRIRD	150	WILDER RIDGE ROAD	ETTERSBURG ROAD	MM 5.15	2	5,280	18	AC	A	5/2/2017	43
WIRIRD	160	WILDER RIDGE ROAD	MM 5.1	MM4.1	2	5,280	20	AC	A	5/2/2017	49
WIRIRD	170	WILDER RIDGE ROAD	MM 4.1	MM 3.1	2	5,280	20	AC	A	5/2/2017	48
WIRIRD	180	WILDER RIDGE ROAD	MM 3.1	MM 2.1	2	5,280	20	AC	A	5/2/2017	48
WIRIRD	190	WILDER RIDGE ROAD	MM 2.1	MM 1.1	2	5,280	20	AC	A	5/2/2017	48
WIRIRD	200	WILDER RIDGE ROAD	MM1.1	BRICELAND THORNE RD	2	5,803	20	AC	A	5/2/2017	48
WIRIRD	210	WILDER RIDGE ROAD	ETTERSBURG HON	MM 1.50	2	7,920	24	ST	RMiC	7/19/2017	67
WIRIRD	240	WILDER RIDGE ROAD	MM 3.61	KINGS PEAK RD	2	11,467	20	ST	RMiC	7/19/2017	65
WILDRD	10	WILDER ROAD	SH036	END	2	1,901	17	ST	R	5/6/2017	71
WILDLN	10	WILDFLOWER LANE	EAST BLUE ROCK	END	2	422	30	AC	R	4/21/2017	14
WLDWD	10	WILDWOOD	UNION ST	LISSA DR	2	158	36	AC	R	6/27/2017	87
WILLCT	10	WILLIAM COURT	GRACE AV	JAMES CT	2	1,340	36	AC	R	6/14/2017	64
WICRRD	10	WILLIAMS CREEK ROAD	GRIZZLY BLUFF RD	MM .5	2	2,790	18	AC	R	6/8/2017	70
WICRRD	20	WILLIAMS CREEK ROAD	MM .5	MM 1.5	2	5,280	11	AC	R	6/8/2017	59
WICRRD	30	WILLIAMS CREEK ROAD	MM 1.5	EOP	2	6,080	11	AC	R	6/8/2017	39
WILLST	10	WILLIAMS STREET	ALDER ST	SPRUCE ST	2	1,283	48	ST	R	6/27/2017	84
WILLST	20	WILLIAMS STREET	BRIDGE ST	END	2	2,254	16	ST	R	7/14/2017	48
WILLAV	10	WILLOW AVENUE	REDWOOD DR	END	2	1,003	13	ST	R	4/19/2017	40
WIGLRD	10	WILLOW GLEN ROAD	SHELTER COVE	TOTH RD	2	5,755	21	AC	R	4/24/2017	37
WILLRD	10	WILLOW ROAD	SH299	END	2	1,116	32	AC	R	7/13/2017	58
WILLWY	10	WILLOW WAY	SH299	THE TERRACE	2	686	20	AC	R	7/13/2017	88
WILSST	10	WILSON STREET	HARRISON ST	WALFORD AVE	2	632	38	AC	R	6/9/2017	39
WINCAV	10	WINCHESTER AVENUE	BONANZA ST	END	2	1,995	36	AC	R	6/14/2017	90

Street ID	Section ID	Street Name	Begin Location	End Location	Lanes	Length (ft)	Width (ft)	Surface Type	FC	PCI Date	PCI
WINDAV	10	WINDSOR AVENUE	SCHOOL RD	DUCHESS RD	2	311	22	AC	R	7/8/2017	61
WINDRD	10	WINDY ROAD	MCKINLEYVILLE AV	END	2	422	38	AC	R	6/28/2017	83
WODCT	10	WOOD COURT	TOTH RD	END	2	404	21	AC	R	4/25/2017	18
WDCKCT	10	WOODCHUCK COURT	WOLVERINE WY	END	2	878	16	AC	R	7/17/2017	46
WDCRCT	10	WOODCREST COURT	WALNUT DR	END	2	158	47	AC	R	6/11/2017	89
WOODCT	10	WOODY ROAD	DOWS PRAIRIE RD	END	2	1,340	22	ST	R	7/15/2017	48
WORTAV	010A	WORTH AVENUE	WASHINGTON AVE	257' E/O WASHINGTON A	2	257	37	AC	R	7/10/2017	71
WORTAV	010B	WORTH AVENUE	257' E/O WASHINGTON	LINDA WAY	2	257	37	AC	R	7/10/2017	89
WRANCT	10	WRANGLER COURT	BUGENIG LN	END	2	624	28	AC	R	6/29/2017	93
WYCLLN	10	WYCLIFFE LANE	LONDON DR	END	2	350	36	AC	R	6/25/2017	50
ZANERD	10	ZANES ROAD	ELK RIVER RD	MM 0.62	2	3,295	14	ST	R	7/7/2017	61
ZANERD	20	ZANES ROAD	MM 0.62	MM 0.71	2	429	17	ST	R	7/7/2017	77
ZANORD	10	ZANONE ROAD	ELK RIVER RD	END	2	1,109	12	ST	R	7/7/2017	77
ZEBLRD	10	ZENIA BLUFF ROAD	ALDERPOINT ROAD	MM 1.0	2	5,280	20	AC	A	4/28/2017	65
ZEBLRD	20	ZENIA BLUFF ROAD	MM 1.0	MM 2.0	2	5,280	20	AC	A	4/28/2017	61
ZEBLRD	30	ZENIA BLUFF ROAD	MM 2.0	MM 2.3/EOP	2	1,650	20	AC	A	4/28/2017	85
ZEBLRD	40	ZENIA BLUFF ROAD	MM 2.41	MM 3.17	2	3,787	20	AC	A	4/28/2017	57
ZEBLRD	50	ZENIA BLUFF ROAD	MM 3.17	COUNTY LINE	2	3,954	20	AC	A	4/28/2017	59

**Section Description Inventory
Sorted by Descending PCI**

Street ID	Section ID	Street Name	Begin Location	End Location	Lanes	Length (ft)	Width (ft)	Surface Type	FC	PCI Date	PCI
CLIFFAV	10	CLIFF AVENUE	OCEAN AV	HILLER RD	2	1,545	40	AC	R	7/7/2017	100
FIRLN	10	FIR LANE	CONGER ST	END	2	465	14	AC	R	7/14/2017	100
FRPORD	10	FRESHWATER POOL ROAD	FRESHWATER RD	END	2	760	11	AC	R	1/26/2017	100
KNRFRR	10	KNEELAND ROAD/FRESS WATER ROAD	MYRTLE AVE	BRANDON LN	2	6,360	31	AC	A	1/26/2017	100
KNRFRR	20	KNEELAND ROAD/FRESS WATER ROAD	BRANDON LN	FOSTER RD	2	5,230	31	AC	A	1/26/2017	100
LOCUST	10	LOCUST STREET	MELVILLE ROAD	CONGER STREET	2	1,352	40	AC	A	7/14/2017	100
OARMYA	60	OLD ARCATA RD/MYRTLE AVE	MM 3.66	MM 4.74	2	5,700	35	AC	A	1/31/2017	100
OARMYA	70	OLD ARCATA RD/MYRTLE AVE	MM 4.74	INDIANOLA CUTOFF	2	3,250	35	AC	A	1/31/2017	100
RECARD	10	RED CAP ROAD	SH096	MM 1.59	2	8,395	24	ST	R	6/8/2017	100
THIRST	20	THIRD STREET	MAIN ST	B ST	2	448	32	AC	R	7/18/2017	100
WASHAV	10	WASHINGTON AVE	SCHOOL RD	100 FT WEST OF THREE	2	1,050	21	AC	A	7/10/2017	100
WASHAV	20	WASHINGTON AVE	100FT WEST OF 3 CABIN	MCKINLEYVILLE AVE	2	969	34	AC	A	7/10/2017	100
ERIEST	30	ERIE STREET	OHIO ST	41 FT OHIO ST	2	41	48	AC	R	6/9/2017	98
HARRST	10	HARRIS STREET	HALL AVE	HARRISON AVE	2	3,800	45	AC	A	6/15/2017	98
EDDYST	10	EDDY STREET	CHURCH ST	END	2	239	26	ST	R	6/5/2017	97
HILCRAV	10	HILLCREST AVENUE	GLENWOOD ST	TRINITY ST	2	432	33	AC	R	6/9/2017	97
MACRRD	20	MAPLE CREEK ROAD	SOUTH SIDE OF BRIDGE	MM 2.44	2	5,318	22	AC	A	1/27/2017	97
CHURST	40	CHURCH STREET	FIRST ST	MAIN ST	2	686	32	AC	R	6/5/2017	96
DUMPRD	10	DUMP ROAD	SH036	END	2	1,003	10	ST	R	7/18/2017	96
MATTRD	540	MATTOLE ROAD	MM 11.0	MM 12.0	2	5,280	20	AC	A	5/1/2017	96
STEVWY	10	STEVEN WAY	PICKETT RD	GWIN RD	2	670	40	AC	R	6/14/2017	96
ADFFRD	010B	ADAMS FOX FARM ROAD	MM 1.0	END	2	2,059	20	AC	R	5/7/2017	95
ANDRLN	10	ANDERSON LANE	STAGECOACH RD	PATRICK PT DR	2	1,384	20	ST	R	5/7/2017	95
ARDACT	10	ARDAGH COURT	NORTH RIDGE RD	END	2	475	28	AC	R	6/11/2017	95
BUTTLN	20	BUTTERMILK LANE	MM .91	GOLF COURSE RD	2	1,067	24	AC	A	7/10/2017	95
CHANDR	10	CHANTRELLE DRIVE	HEARTWOOD SR	HEARTWOOD DR	2	1,593	36	AC	R	7/10/2017	95
COCLRD	10	COUNTRY CLUB ROAD	SH 299	PATTERSON RD	2	4,810	30	AC	A	7/13/2017	95
GRAYLN	10	GRAYBROOK LANE	SH 36	END	2	686	28	AC	R	5/6/2017	95
HEARTDR	10	HEARTWOOD DRIVE	END	NURSERY WY	2	605	30	AC	C	7/10/2017	95
HEMLST	10	HEMLOCK STREET	DOLBEER ST	W ST	2	600	34	AC	A	6/9/2017	95
KANERD	20	KANE ROAD	MM 0.47	MM 0.62	1	792	10	AC	R	5/7/2017	95

Street ID	Section ID	Street Name	Begin Location	End Location	Lanes	Length (ft)	Width (ft)	Surface Type	FC	PCI Date	PCI
LYNDLN	10	LYNDA LANE	BIG LAGOON PK	END	2	1,491	22	AC	R	5/7/2017	95
MCKIAV	10	MCKINLEYVILLE AVENUE	MURRAY RD	GASSAWAY RD	2	1,277	21	AC	RMaC	7/10/2017	95
MELIRD	10	MELVILLE ROAD	LOCUST ST	END	2	211	24	AC	R	4/21/2017	95
NICODR	010B	NICOLOS DRIVE	235' W/O BUTTERMILK	END	2	240	21	ST	R	7/10/2017	95
SECOST	20	SECOND STREET	D ST	END	2	422	13	AC	R	5/4/2017	95
SOBARDR	10	SOUTH BAY DEPOT	FIELDS LAND DR	END	2	1,146	19	ST	R	6/25/2017	95
STAGR	010B	STAGECOACH ROAD	MM 1.5	TRND	2	4,805	18	ST	R	5/7/2017	95
STUMRD	20	STUMPTOWN ROAD	964' E/O TRN FTG RD	PAVEMENT CHANGE	2	778	15	AC	R	5/7/2017	95
ADKICT	10	ADKIN COURT	ADKINS RD	END	2	158	36	AC	R	7/10/2017	94
ANDRRD	10	ANDERSON ROAD	SCHOOL ROAD	END	2	1,657	18	AC	R	7/7/2017	94
DENADR	010B	DENA DRIVE	550' WASHINGTON AVE	SHORT ST	2	608	36	AC	R	7/10/2017	94
FELTRD	20	FELT ROAD	WOOD GULCH RD	FRESHWATER RD	1	1,872	11	ST	R	7/7/2017	94
FERNDR	10	FERNBRIDGE DRIVE	SH 211	SH101	2	3,450	34	AC	A	6/7/2017	94
GAMBLN	10	GAMBI LANE	BURWOOD DR	END	2	320	18	AC	R	7/16/2017	94
HONECT	10	HONEYCOMB COURT	HAWKSVIEW CT	END	2	455	28	AC	R	6/28/2017	94
JOHNDR	10	JOHNSON ROAD	SH036	END	2	7,376	25	ST	R	5/4/2017	94
KELLPL	10	KELLOG PLACE	HUM HILL RD	END	2	634	36	AC	R	7/7/2017	94
LOOPRD	10	LOOP ROAD	ROHNERVILLE RD	HILLTOP ROAD	2	1,300	30	AC	R	6/6/2017	94
MACRRD	30	MAPLE CREEK ROAD	MM 2.44	PAVE CHANGE MM 2.95	2	2,503	22	AC	A	1/27/2017	94
MOVILN	10	MOUNTAIN VIEW LANE	BURWOOD DR	END	2	609	18	AC	R	7/16/2017	94
OARMYA	30	OLD ARCATA RD/MYRTLE AVE	HUBBARD LN	MITCHELL RD	3	2,750	38	AC	A	1/31/2017	94
PRHACT	10	PRAIRIE HAWKE COURT	DOWS PRIRIE RD	END	2	950	18	AC	R	6/28/2017	94
QUAKST	20	QUAKER STREET	PARK ST	TRINITY	2	2,626	48	AC	A	6/15/2017	94
REDAV	10	RED AVENUE	ADKINS RD	END	2	120	60	AC	R	7/10/2017	94
REWDDR	020B	REDWOOD DRIVE	MM 1.0	BRICELAND THRONE RD	2	4,224	26	AC	RMaC	4/23/2017	94
RIVELN	10	RIVERSIDE LANE	BURWOOD DR	END	2	429	18	AC	R	7/16/2017	94
SILKST	10	SILKWOOD STREET	HILLER RD	RAILROAD AV	2	637	36	AC	R	7/10/2017	94
TULICT	10	TULIP COURT	ADKINS RD	END	2	158	36	AC	R	7/10/2017	94
WALKAV	10	WALKER AVENUE	RAILROAD DR	END	2	106	25	AC	R	7/10/2017	94
ADFFRD	010A	ADAMS FOX FARM ROAD	WETHAVEN DR	MM 1.0	2	5,280	20	AC	R	5/7/2017	93
AIRPRD	10	AIRPORT ROAD	HWY 101	MM .33	4	1,740	75	AC	A	6/28/2017	93

Street ID	Section ID	Street Name	Begin Location	End Location	Lanes	Length (ft)	Width (ft)	Surface Type	FC	PCI Date	PCI
AIRPRD	20	AIRPORT ROAD	MM .33	CENTRAL AVE	2	3,740	37	AC	A	7/15/2017	93
ALFRCI	10	ALFRED CIRCLE	END	ALICE ST	2	347	36	AC	R	6/25/2017	93
BEACCT	10	BEACHWOOD COURT	SANDPOINT DR	END	2	275	20	AC	R	6/28/2017	93
BETTCT	10	BETTY COURT	END	SCHOOL RD	2	530	40	AC	R	6/29/2017	93
BIRDAV	20	BIRD AVENUE	CLIFF AV	END	2	550	36	AC	R	7/7/2017	93
BLKBIAV	10	BLACKBIRD AVENUE	WILD CANARY ST	SUTTER RD	2	1,061	26	AC	R	6/29/2017	93
BONGCT	10	BONGIO COURT	HUMBOLDT HILL RD	END	2	552	25	AC	R	6/25/2017	93
CEDRST	10	CEDAR LANE	PINE LN	END	2	581	30	AC	R	7/14/2017	93
CHICKCT	10	CHICKADEE COURT	END	MERGANSER DR	2	501	28	AC	R	6/14/2017	93
COYARD	10	COUNTY YARD ROAD	ALDERPOINT RD	ALDERPOINT RD	2	795	14	ST	R	7/14/2017	93
DRAGDR	10	DRAGONFLY DRIVE	BLACKBIRD AVE	CARDINAL DR	2	766	26	AC	R	6/29/2017	93
DRAGPL	10	DRAGONFLY PLACE	CARDINAL DR	END	2	190	26	AC	R	6/29/2017	93
DUPRST	10	DUPREY STREET	LINCOLN AVE	LINDSTROM AVE	2	317	16	AC	R	7/13/2017	93
FRONAV	10	FRONTIER AVENUE	LITTLE POND ST	BONANZA ST	2	528	36	AC	R	6/14/2017	93
GARDST	10	GARDENBROOK STREET	HAWKSVIEW CT	END	2	475	28	AC	R	6/14/2017	93
HIDECT	10	HIDEAWAY COURT	WEIRUP LANE	END	2	581	27	AC	R	6/29/2017	93
KENSPL	10	KENSINGTON PLACE	RAVENWOOD PL	END	2	264	27	AC	R	6/29/2017	93
KIRKCT	10	KIRKWOOD COURT	THIEL AV	END	2	375	28	AC	R	7/10/2017	93
KNCODR	10	KNOX COVE DRIVE	KELLY AVE	END	2	519	36	AC	R	6/28/2017	93
LAURAV	10	LAUREL AVENUE	LOGAN RD	REDWOOD LN	2	581	20	ST	R	7/14/2017	93
LONGCT	10	LONGSPUR COURT	END	FERNWOOD DR	2	320	28	AC	R	6/14/2017	93
LUCAST	10	LUCAS STREET	HARRISON AVE	MYRTLE AVE	2	1,480	36	AC	A	6/9/2017	93
NOWEAV	10	NORTHWESTERN AVENUE	N END PARKING LOT	END N	2	800	16	AC	R	6/7/2017	93
NURSWY	20	NURSERY WAY	HEARTWOOD DR	END	2	324	30	AC	R	7/10/2017	93
REWDDR	020A	REDWOOD DRIVE	SH101	MM 1.0	2	5,280	26	AC	RMaC	4/23/2017	93
RITAAV	10	RITA AVENUE	EUCALYPTUS RD	IMESON RD	2	616	30	AC	R	6/28/2017	93
ROHNRD	20	ROHNERVILLE ROAD	MM 2.2	MM 1.1	2	5,495	22	AC	A	5/4/2017	93
SAPODR	10	SAND POINT DRIVE	MURRAY RD	END	2	1,526	20	AC	R	6/28/2017	93
STALCT	10	STALLION COURT	WRANGLER CT	END	2	583	28	AC	R	6/29/2017	93
STARTCT	10	STARTING COURT	END	MURRAY RD	2	370	28	AC	R	7/18/2017	93
SUNNYCI	10	SUNNY CIRCLE	CYPRESS ST	END	2	179	35	AC	R	6/27/2017	93

Street ID	Section ID	Street Name	Begin Location	End Location	Lanes	Length (ft)	Width (ft)	Surface Type	FC	PCI Date	PCI
TIERRD	10	TIERNEY ROAD	HOLMES FLAT RD	END	2	1,584	13	ST	R	7/14/2017	93
VERNST	10	VERNON STREET	PARK ST	NORTH ST	2	2,130	25	ST	R	6/9/2017	93
WRANCT	10	WRANGLER COURT	BUGENIG LN	END	2	624	28	AC	R	6/29/2017	93
ABALPT	10	ABALONE POINT	LOWER PACIFIC	END	2	264	23	AC	R	5/2/2017	92
BAHIRD	110	BALD HILLS ROAD	BOP MM 25.8	MM27	2	6,200	24	AC	A	5/9/2017	92
BAHIRD	120	BALD HILLS ROAD	MM27	MM28	2	5,280	24	AC	A	5/9/2017	92
BAHIRD	150	BALD HILLS ROAD	MM30	MM31	2	5,280	24	AC	A	5/9/2017	92
BECARD	20	BEAR CANYON ROAD	MM 0.15	MM 0.42	2	1,426	18	ST	R	4/20/2017	92
BOEICT	10	BOEING COURT	BOEING AV	END	2	264	36	AC	R	6/28/2017	92
CAPERD	10	CAPE ROAD	OCEAN AV	CLIFF AV	2	455	36	AC	R	7/7/2017	92
CARDDR	10	CARDINAL DRIVE	SUTTER RD	DRAGONFLY DR	2	680	26	AC	R	6/29/2017	92
DAVIRD	10	DAVIDSON ROAD	SH101	MM 0.34	2	1,795	27	AC	R	7/15/2017	92
DRHIRD	110	DRAKE HILL ROAD	S 101	SANDY PRAIRIE RD	2	1,475	16	AC	R	5/4/2017	92
HANNACT	10	HANNAH COURT	TASI LN	END	2	628	30	AC	R	6/29/2017	92
HAWKCT	10	HAWKSVIEW COURT	BATES RD	END	2	581	28	AC	R	6/28/2017	92
HEARTDR	20	HEARTWOOD DRIVE	NURSERY WY	CENTRAL AV	2	600	40	AC	C	7/10/2017	92
HILLRD	10	HILLER ROAD	MCKINLEYVILLE AV	2000' N/O MCKINLEYVIL	2	2,000	34	AC	C	7/15/2017	92
HOSPRD	10	HOSPITAL ROAD	TISH TANG RD	HOOPA AIRPORT RD	2	1,742	21	AC	R	6/8/2017	92
JERSAV	10	JERSEY AVENUE	ERIE ST	PENNSYLVANIA AVE	2	400	44	ST	R	6/9/2017	92
MERGDR	10	MERGANSER DRIVE	END	BATES ROAD	2	947	28	AC	R	7/10/2017	92
NURSWY	10	NURSERY WAY	CENTRAL AV	HEARTWOOD DR	2	1,400	30	AC	R	7/10/2017	92
OAKDDR	10	OAKDALE DRIVE	WASHINGTON AV	PAVEMENT CHANGE	2	1,225	36	AC	R	7/10/2017	92
SAPRRD	10	SANDY PRAIRIE ROAD	DRAKE HILL ROAD	SH 101	2	4,158	17	AC	R	5/4/2017	92
SPURST	10	SPUR STREET	LUM ST	END	2	338	17	ST	R	4/28/2017	92
ADKIRD	10	ADKINS ROAD	MCKINLEYVILLE AV	THIEL AV	2	1,274	35	AC	R	7/10/2017	91
ALPHST	50	ALDERPOINT ROAD	MM 43	MM 42	2	5,280	22	AC	A	4/22/2017	91
ALICST	10	ALICE STREET	BAYVIEW LN	KELLOG PLACE	2	552	25	AC	R	7/12/2017	91
BAHIRD	130	BALD HILLS ROAD	MM28	MM28.9	2	4,853	24	AC	A	5/9/2017	91
BERTRD	10	BERTA ROAD	ELK RIVER RD	MM 0.17	2	887	20	ST	R	7/7/2017	91
CAMERCT	10	CAMERON COURT	KRISTIN WY	END	2	383	23	AC	R	6/29/2017	91
CREECT	10	CREEK COURT	BARTOW RD	END	2	634	25	AC	R	6/29/2017	91

Street ID	Section ID	Street Name	Begin Location	End Location	Lanes	Length (ft)	Width (ft)	Surface Type	FC	PCI Date	PCI
FLDBRRD	20	FLDDBROOK ROAD	MM 4.0	MURRAY RD	2	4,910	23	AC	RMaC	5/24/2017	91
FLAMCT	10	FLAMINGO COURT	END	FERNWOOD DR	2	422	28	AC	R	6/14/2017	91
HEDGCT	10	HEDGE ROSE COURT	BUGENIG LN	END	2	550	36	AC	R	6/29/2017	91
HIGGST	10	HIGGINS STREET	MEYERS AVE	END	2	1,815	39	ST	R	6/15/2017	91
JACKCT	10	JACK COURT	WAVECREST AV	END	2	106	80	AC	R	7/7/2017	91
JOHIRD	10	JOHN HILL ROAD	EIGHTEENTH ST	SEVENTEENTH ST	2	364	49	ST	R	6/9/2017	91
LANDRD	10	LANDERGEN ROAD	WILDER RIDGE RD	END	2	1,426	14	AC	R	7/19/2017	91
LEXICT	10	LEXINGTON COURT	CAMELLIA DR	END	2	150	36	AC	R	6/29/2017	91
LONEDR	10	LONESTAR DRIVE	END	BARNETT AV	2	456	36	AC	R	6/14/2017	91
MARTRD	10	MARTIN ROAD	SH299	SH299	2	478	25	ST	R	7/16/2017	91
MELICT	10	MELISSA COURT	LEE LN	END	2	165	36	AC	R	6/25/2017	91
MONTRD	10	MONTANA ROAD	BIRD AV	END	2	264	36	AC	R	7/7/2017	91
MURRRD	70	MURRAY ROAD	MM 4.91	GROSS ST	2	4,265	25	AC	A	5/24/2017	91
PICKRD	10	PICKETT ROAD	CENTRAL AV	END	2	2,046	37	AC	RMaC	6/14/2017	91
POORD	10	POOLE ROAD	CENTERVILLE ROAD	MM 1.0	2	5,280	10	AC	R	6/8/2017	91
PRYOST	10	PRYOR STREET	BAYVIEW LN	END	2	815	36	AC	R	6/25/2017	91
SHAMCT	10	SHAMBERGER COURT	COACH WY	END	2	328	36	AC	R	6/14/2017	91
SPEAAV	10	SPEAR AVENUE	JANES ROAD	ARCATA CITY LIMIT/500	2	500	35	AC	A	7/15/2017	91
WLCANST	10	WILD CANARY STREET	BLACKBIRD AVE	END	2	782	36	AC	R	7/15/2017	91
ALPHST	480	ALDERPOINT ROAD	MM 1.0	REDWOOD DR	2	5,280	28	AC	A	4/20/2017	90
BARNAV	10	BARNETT AVENUE	WINCHESTER	END	2	1,056	36	AC	R	6/14/2017	90
BIGFAV	10	BIGFOOT AVENUE	PATTERSON RD	HILLCREST WY	2	2,640	38	ST	R	7/13/2017	90
BOEIAV	10	BOEING AVENUE	AIRPORT RD	END	2	2,462	36	AC	R	6/28/2017	90
BRTHRD	120	BRICELAND THORNE ROAD	MM 2.0	MM 1.0	2	5,280	22	AC	A	4/24/2017	90
DRHIRD	20	DRAKE HILL ROAD	THELMA ST	ROHNERVILLE RD	2	3,243	24	AC	A	5/4/2017	90
GOBLLN	30	GOBLE LANE	MM 3.3	DILLON RD	2	1,426	17	AC	R	6/7/2017	90
INDICU	10	INDIANOLA CUTOFF	MYRTLE AVE	EUREKA CITY LIMIT	2	2,350	22	AC	A	6/15/2017	90
KILLRD	10	KILLDEER ROAD	HALFWAY AV	END	2	845	36	AC	R	6/14/2017	90
KNRFRR	120A	KNEELAND ROAD/FRESS WATER ROAD	MM 28.94	MM 28.00	2	4,963	22	AC	A	1/26/2017	90
LEDUAV	10	LEDRU AVENUE	FORTUNE ST	SPRINGER DR	2	401	36	AC	R	7/10/2017	90
LIBERCT	10	LIBERTY BELL COURT	CEDAR ST	END	2	528	31	AC	R	6/27/2017	90

Street ID	Section ID	Street Name	Begin Location	End Location	Lanes	Length (ft)	Width (ft)	Surface Type	FC	PCI Date	PCI
MAINST	30	MAIN STREET	MITCHELL HEIGHTS DR	END	2	1,214	18	ST	R	6/9/2017	90
MEYEAV	20	MEYERS AVENUE	EUREKA ST	END	2	264	31	ST	R	7/12/2017	90
MILLST	10	MILL STREET	RHONERVILLE RD	MOUNTAINVIEW ROAD	2	1,591	32	AC	A	5/4/2017	90
OAKWCT	10	OAKWOOD COURT	THEIL AV	END	2	260	28	AC	R	7/15/2017	90
PLACDR	10	PLACER DRIVE	CAMP CR RD	END	2	1,141	17	ST	R	7/16/2017	90
SITKACT	10	SITKA COURT	MANZANITA ST	END	2	407	36	AC	R	6/29/2017	90
SUNSRDG	10	SUNSET RIDGE	CAMELLIA DR	END	2	528	36	AC	R	7/15/2017	90
SWANCT	10	SWANTADO COURT	IMESON RD	END	2	317	27	AC	R	6/28/2017	90
WEHTRD	10	WEOTT HEIGHTS ROAD	NEWTON RD	LUM ST	2	686	24	AC	R	4/28/2017	90
WINCAV	10	WINCHESTER AVENUE	BONANZA ST	END	2	1,995	36	AC	R	6/14/2017	90
BRWDCI	10	BRIARWOOD CIRCLE	BEECHWOOD DR	BEECHWOOD DR	2	1,162	36	AC	R	6/11/2017	89
COGURD	10	COAST GUARD ROAD	AIRPORT RD	END	2	158	22	AC	R	6/28/2017	89
DORTCT	10	DOROTHY COURT	LINDA WY	END	2	390	36	AC	R	7/10/2017	89
EUREST	10	EUREKA STREET	VANCE ST	MEYERS AVE	2	840	40	AC	A	6/11/2017	89
HOLLST	10	HOLLY STREET	EXCELSIOR RD	HOLLY ST	2	1,025	40	AC	A	7/18/2017	89
KRISWY	10	KRISTIN WAY	END	BELLA VISTA RD	2	960	26	AC	R	6/29/2017	89
MANZAV	10	MANZANITA AVENUE	HARRISON EXT	END	2	634	39	AC	R	6/9/2017	89
MEADCT	20	MEADOW COURT	MEADOWBROOKE PL	END	2	264	31	AC	R	6/29/2017	89
MDWDLN	10	MEADOWWOOD LANE	AVALON DR	END	2	475	37	ST	R	6/11/2017	89
NOBLECT	10	NOBLE COURT	HEARTWOOD DR	END	2	408	36	AC	R	6/29/2017	89
OARMYA	10	OLD ARCATA RD/MYRTLE AVE	5TH ST	HOOVER ST	3	5,584	50	AC	A	1/31/2017	89
SAGITPL	10	SAGITTARIUS PLACE	CAMELLIA DR	END	2	106	80	AC	R	6/29/2017	89
SILVCT	10	SILVERBROOK COURT	RAILROAD DR	END	2	651	28	AC	R	7/10/2017	89
SUTTRD	20	SUTTER ROAD	NELSON RD	AZALEA AVE	2	2,610	32	AC	A	6/29/2017	89
TRBUST	10	TRINITY/BUHNE STREET	MYRTLE AVE	QUAKER ST	2	1,800	44	AC	A	6/9/2017	89
WHITCT	10	WHITTIER COURT	IRVING DR	END	2	180	35	AC	R	6/25/2017	89
WDCRCT	10	WOODCREST COURT	WALNUT DR	END	2	158	47	AC	R	6/11/2017	89
WORTAV	010B	WORTH AVENUE	257' E/O WASHINGTON	LINDA WAY	2	257	37	AC	R	7/10/2017	89
AST	10	A STREET	SH 36	ROHNERVILLE	2	3,062	17	ST	R	5/4/2017	88
CHARRD	10	CHARTIN RD	BLUE LAKE BLVD	BLUE LAKE RACHERIA	2	1,056	32	AC	R	7/13/2017	88
FLDBRRD	010D	FLDDBROOK ROAD	MM 3.0	MM 4.0	2	5,280	24	AC	RMaC	5/24/2017	88

Street ID	Section ID	Street Name	Begin Location	End Location	Lanes	Length (ft)	Width (ft)	Surface Type	FC	PCI Date	PCI
HAVELN	10	HAVEN LANE	MCKINLEYVILLE AV	END	2	750	42	AC	R	7/10/2017	88
HOCRRD	30	HOWE CREEK ROAD	MM .92	MM 1.02	2	528	22	AC	R	6/7/2017	88
JOANCT	10	JOANNA COURT	MCKINLEYVILLE AV	END	2	422	38	AC	R	7/10/2017	88
LUMST	10	LUM STREET	NEWTON RD	WEOTT HTS RD	2	1,584	16	ST	R	4/28/2017	88
MCKIAV	20	MCKINLEYVILLE AVENUE	WASHINGTON AV	END	2	570	21	AC	R	7/10/2017	88
RAILDR	20	RAILROAD DRIVE	MCKINLEYVILLE AV	CENTRAL AV	2	2,745	35	AC	C	7/10/2017	88
REWDDR	10	REDWOOD DRIVE	ALDERPOINT RD	SH101	2	1,584	32	AC	RMaC	4/23/2017	88
SCHLRD	10	SCHOOL ROAD	SHIVELY FLAT RD	END	2	158	10	ST	R	5/1/2017	88
SHBKST	10	SHADOWBROOK STREET	LOLETA DR	END	2	1,457	36	AC	R	6/6/2017	88
SIMPMRD	10	SIMPSON MILL ROAD	ARC	END	2	1,320	16	ST	R	7/15/2017	88
TEVIPL	10	TERRA VISTA PLACE	HEWITT RD	END	2	2,006	30	AC	R	6/1/2017	88
VISTADR	10	VISTA DRIVE	BELLA VISTA RD	BELLA VISTA RD	2	2,973	20	AC	R	7/8/2017	88
WILLWY	10	WILLOW WAY	SH299	THE TERRACE	2	686	20	AC	R	7/13/2017	88
3RDST	10	3RD STREET	VAN DUZEN ST	MC DERMOTT ST	2	270	20	AC	R	7/12/2017	87
ABRACT	10	ABRAHAMSEN COURT	BAYVIEW LN	END	2	317	36	AC	R	6/25/2017	87
ACACICT	10	ACACIA COURT	HEARTWOOD DR	END	2	172	36	AC	R	6/14/2017	87
ALDGRD	10	ALDERGROVE ROAD	ARC	URBAN BDY	2	528	31	AC	R	7/18/2017	87
ALPICT	10	ALPINE COURT	HERRICK AVE	END	2	634	35	AC	R	6/15/2017	87
BAHIRD	140	BALD HILLS ROAD	MM28.9	MM30	2	5,450	24	AC	A	5/9/2017	87
BAHIRD	160	BALD HILLS ROAD	MM31	MM32.04 TULLY CREEK	2	5,300	24	AC	A	5/9/2017	87
BEVIRD	20	BELLA VISTA ROAD	MM 0.23	BARTOW RD	1	779	24	AC	R	6/29/2017	87
BONAST	10	BONANZA STREET	HORRELL AVE	END	2	646	36	AC	R	6/14/2017	87
BUGELN	10	BUGENIG LANE	SCHOOL RD	END	2	400	30	AC	R	6/29/2017	87
BUSHAV	10	BUSH AVENUE	BALBOA RD	END	2	710	24	AC	R	6/14/2017	87
CAMEDR	10	CAMELLIA DRIVE	SUTTER RD	END	2	1,214	36	AC	R	6/29/2017	87
CAMIWY	10	CAMINO WAY	CENTRAL AV	END	2	639	31	AC	R	6/14/2017	87
CRYSWY	10	CRYSTAL WAY	GWIN RD	END	2	528	36	AC	R	6/14/2017	87
DAVICT	10	DAVIS COURT	SPRUCE ST	END	2	554	28	AC	R	6/11/2017	87
FLDBRRD	010B	FLDDBROOK ROAD	MM 1.0	MM 2.0	2	5,280	24	AC	RMaC	5/24/2017	87
HARDDR	10	HARDEN DRIVE	LITTLE POND ST	LINTTLE CIND ST	2	762	36	AC	R	6/28/2017	87
JUNIPAV	10	JUNIPER AVENUE	COTTONWOOD AVE	MULBERRY ST	2	374	36	AC	R	6/14/2017	87

Street ID	Section ID	Street Name	Begin Location	End Location	Lanes	Length (ft)	Width (ft)	Surface Type	FC	PCI Date	PCI
KINCCT	10	KINCAID COURT	HIGGINS ST	END	2	1,012	30	AC	R	6/15/2017	87
LICIST	10	LITTLE CINDER STREET	HARDEN DR	HORRELL AVE	2	211	36	AC	R	6/28/2017	87
MACRRD	70	MAPLE CREEK ROAD	MM 5.93	MM 6.71	2	3,990	18	AC	A	1/27/2017	87
MYERRD	10	MYERS AVENUE	HALFWAY AV	LILY AV	2	666	23	AC	R	6/28/2017	87
OAKCT	10	OAK COURT	HEARTWOOD DR	END	2	158	36	AC	R	6/14/2017	87
OAKPL	10	OAK PLACE	HEARTWOOD DR	END	2	264	36	AC	R	6/14/2017	87
PATTRD	10	PATTERSON ROAD	COUNTRY CLUB	MM 1.00	2	5,280	24	ST	RMiC	7/16/2017	87
PATTRD	20	PATTERSON ROAD	MM 1.00	HORSE LINTO RD	2	6,230	24	ST	RMiC	7/16/2017	87
PCRKRD	20	PINE CREEK ROAD	MM 2.00	PINE CREEK RD	2	8,659	21	ST	RMiC	7/16/2017	87
RAECT	10	RAE COURT	TIMOTHY RD	END	2	230	36	AC	R	6/14/2017	87
ROSCRD	20	ROSCOE ROAD	MM .43	EOP	2	2,643	16	AC	R	7/19/2017	87
SHIVRD	10	SHIVELY ROAD	SH 101	MM .2	2	2,586	36	AC	A	5/1/2017	87
SILVPL	10	SILVERADO PLACE	LITTLE POND ST	END	2	230	36	AC	R	6/14/2017	87
THIEAV	10	THIEL AVENUE	HILLER RD	END	2	2,640	36	AC	R	7/10/2017	87
WATERAV	10	WATERS AVENUE	HEARTWOOD DR	END	2	146	36	AC	R	6/14/2017	87
WLDWD	10	WILDWOOD	UNION ST	LISSA DR	2	158	36	AC	R	6/27/2017	87
ALDEST	10	ALDER STREET	F ST	E ST	2	234	28	AC	A	6/11/2017	86
BAYPCT	10	BAY POINTE COURT	HERRICK AVE	END	2	505	36	AC	R	6/11/2017	86
BENBDR	70	BENBOW DRIVE	MM 4.74	MM 4.95	2	1,109	19	AC	R	4/21/2017	86
BRTHRD	10	BRICELAND THORNE ROAD	REDWOOD DR	MM 12.0	2	2,235	32	AC	A	4/24/2017	86
DST	10	D STREET	EUR CL	SPRUCE ST	2	857	48	ST	R	7/18/2017	86
DST	020B	D STREET	ALDER ST	EUR CL	2	536	48	AC	R	7/20/2017	86
GRAGRD	10	GRANGE ROAD	CENTRAL AV	DOWS PRAIRIE RD	2	1,280	27	ST	R	6/14/2017	86
HERRST	10	HERRING STREET	BUHNE DR	END	2	289	28	AC	R	6/25/2017	86
HEWIRD	10	HEWITT ROAD	AZALEA AVE	END	2	792	31	AC	R	6/1/2017	86
HILLWY	10	HILLCREST WAY	BIGFOOT AV	FOREST VIEW DR	2	1,870	23	ST	R	7/13/2017	86
KNRFRR	90	KNEELAND ROAD/FRESS WATER ROAD	MM 32.39	MM 31.39	2	5,280	22	AC	A	1/26/2017	86
LARICI	10	LARISSA CIRCLE	REASOR RD	REASOR RD	2	581	36	AC	R	6/28/2017	86
MACRRD	10	MAPLE CREEK ROAD	BLUE LAKE ROAD	NORTH SIDE BRIDGE	2	6,930	26	AC	A	1/27/2017	86
MARIST	10	MARIUS STREET	HALFWAY AV	BARNETT AV	2	792	36	AC	R	6/14/2017	86
OAST	10	OAK STREET	EUREKA CITY LIMIT	E ST	2	828	48	AC	A	6/11/2017	86

Street ID	Section ID	Street Name	Begin Location	End Location	Lanes	Length (ft)	Width (ft)	Surface Type	FC	PCI Date	PCI
PILLDR	10	PILLOR DRIVE	GWIN RD	END	2	528	36	AC	R	6/14/2017	86
PCRKRD	10	PINE CREEK ROAD	PINE CREEK RD	MM 2.00	2	10,560	21	ST	RMiC	7/16/2017	86
PRIMAV	10	PRIMROSE AVENUE	WALNUT ST	END	2	317	25	AC	R	6/27/2017	86
QUAKST	10	QUAKER STREET	TRINITY ST	GLEENWOOD ST	2	440	36	AC	A	6/15/2017	86
RDWDDR	10	RIDGEWOOD DRIVE	WALNUT DR	BEECHWOOD DR	2	2,728	36	AC	R	5/25/2017	86
RIPARD	10	RIVERSIDE PARK ROAD	SH036	END	2	3,547	21	ST	R	5/6/2017	86
SUTTRD	30	SUTTER ROAD	AZALEA AVE	END	2	65	32	AC	A	6/29/2017	86
TUCRRD	10	TULLEY CREEK ROAD	BALD HILLS RD	BRIDGE	2	10,243	18	ST	R	5/9/2017	86
WIRIRD	130	WILDER RIDGE ROAD	MM 8.2	MM 7.2	2	5,280	20	AC	A	5/2/2017	86
4THST	10	4TH STREET	MC DERMOTT	VAN DUZZEN	2	240	20	AC	R	5/4/2017	85
ASPECT	10	ASPEN COURT	HEARTWOOD DR	END	2	475	36	AC	R	6/14/2017	85
BARVCT	10	BAR VIEW COURT	VANCE AVE	END	2	405	27	AC	R	6/11/2017	85
BRTHRD	70	BRICELAND THORNE ROAD	MM 7.0	MM 8.0	2	5,280	22	AC	A	4/24/2017	85
BRTHRD	060B	BRICELAND THORNE ROAD	MM 7.5	MM 7.0	2	2,640	22	AC	A	4/24/2017	85
COVECT	10	COVEY COURT	WALNUT DR	END	2	264	27	AC	R	6/11/2017	85
FLDBRRD	010A	FLDDBROOK ROAD	GLENDALE DR	MM 1.0	2	5,280	24	AC	RMaC	5/24/2017	85
FLDBRRD	010C	FLDDBROOK ROAD	MM 2.0	MM 3.0	2	5,280	24	AC	RMaC	5/24/2017	85
IANLN	10	IAN LANE	MCKINLEYVILLE AV	OAKDALE DR	2	343	36	AC	R	7/10/2017	85
KNRFRR	080B	KNEELAND ROAD/FRESS WATER ROAD	MM 33.00	MM 32.39	2	3,221	22	AC	A	1/26/2017	85
LINCAV	10	LINCOLN AVENUE	SCENIC DR	PERSHING ST	2	625	30	AC	R	7/12/2017	85
LONDDR	10	LONDON DRIVE	BURNS DR	END	2	1,560	36	AC	R	6/25/2017	85
LUNDST	10	LUNDBLADE STREET	SH101	BARNUM ST	2	634	23	AC	R	5/7/2017	85
MWMVLN	10	MA	CHER-AE LN	END	2	592	36	AC	R	7/15/2017	85
MACRRD	50	MAPLE CREEK ROAD	MM 3.95	ADDRESS 3300	2	6,935	18	AC	A	1/27/2017	85
MACRRD	60	MAPLE CREEK ROAD	ADDRESS 3300	MM 5.93	2	3,597	18	AC	A	1/27/2017	85
MAYFST	10	MAYFAIR STREET	COUNTRY CLUB	WALNUT WAY	2	422	36	AC	R	7/13/2017	85
MDBRKPL	10	MEADOWBROOKE PLACE	SUTTER RD	END	2	475	36	AC	R	6/29/2017	85
MULBST	10	MULBERRY STREET	HEARTWOOD DR	JUNIPER AVE	2	360	36	AC	R	6/14/2017	85
PARKST	40	PARK STREET	FRANKLIN AVE	LOLETA DR	2	771	48	ST	R	6/6/2017	85
REASRD	10	REASOR ROAD	CENTRAL AV	END	2	1,267	35	AC	R	6/28/2017	85
SINGRD	10	SINGLEY ROAD	SH 101	MM .4	2	1,920	32	AC	R	6/7/2017	85

Street ID	Section ID	Street Name	Begin Location	End Location	Lanes	Length (ft)	Width (ft)	Surface Type	FC	PCI Date	PCI
SYCAAV	10	SYCAMORE AVENUE	COTTONWOOD AV	LIME AV	2	934	36	AC	R	6/14/2017	85
WEBSST	10	WEBSTER STREET	LUNDBLADE ST	HANSEN ST	2	528	23	AC	R	5/7/2017	85
WILBAV	10	WILBUR AVENUE	FORTUNE ST	END	2	181	36	AC	R	7/10/2017	85
ZEBLRD	30	ZENIA BLUFF ROAD	MM 2.0	MM 2.3/EOP	2	1,650	20	AC	A	4/28/2017	85
ALCANCT	10	ALDER CANYON COURT	WALNUT DR	END	2	106	47	AC	R	6/11/2017	84
BRTHRD	80	BRICELAND THORNE ROAD	MM 6.0	MM 5.0	2	5,280	22	AC	A	4/24/2017	84
BRTHRD	90	BRICELAND THORNE ROAD	MM 5.0	MM 4.0	2	5,280	22	AC	A	4/24/2017	84
DAVDCT	10	DAVID COURT	SUMMIT RIDGE RD	END	2	422	36	AC	R	6/25/2017	84
EVERCT	10	EVERGREEN COURT	HOLLY DR	END	2	310	36	AC	R	6/14/2017	84
FERWDR	10	FERNWOOD DRIVE	MCKINLEYVILLE AV	BATES RD	2	1,785	40	AC	R	6/14/2017	84
HILLCT	10	HILLARY COURT	WALNUT DR	END	2	106	47	AC	R	6/11/2017	84
KIMTRD	10	KIMTU ROAD	COUNTRY CLUB	END	2	2,904	19	ST	R	7/16/2017	84
KNRFRR	110	KNEELAND ROAD/FRESS WATER ROAD	MM 29.96	MM 28.94	2	5,042	22	AC	A	1/26/2017	84
PARKST	50	PARK STREET	LOLETA DR	FRANKLIN AVE	2	301	40	ST	R	6/6/2017	84
REDWDR	10	REDWAY DRIVE	REDWOOD DR	BRICELAND THORN	2	3,937	35	AC	A	4/20/2017	84
ROHNRD	30	ROHNERVILLE ROAD	MM 1.1	HWY 36	2	5,745	22	AC	A	5/4/2017	84
SEQUAV	10	SEQUOIA AVENUE	HARRIS ST	END	2	581	32	AC	R	6/9/2017	84
SINGRD	30	SINGLEY ROAD	MM 1.18	MM 1.9	2	3,763	21	AC	R	6/7/2017	84
TESSCT	10	TESS COURT	LISSA DR	END	2	211	36	AC	R	6/27/2017	84
VADUST	10	VAN DUZEN STREET	SH 36	4TH ST	2	1,250	20	AC	R	5/4/2017	84
WILLST	10	WILLIAMS STREET	ALDER ST	SPRUCE ST	2	1,283	48	ST	R	6/27/2017	84
BRTHRD	100	BRICELAND THORNE ROAD	MM4.0	MM 3.0	2	5,280	22	AC	A	4/24/2017	83
BRTHRD	110	BRICELAND THORNE ROAD	MM 3.0	MM 2.0	2	5,280	22	AC	A	4/24/2017	83
CENTAV	70	CENTRAL AVENUE	BELLA VISTA	HWY 101S	2	1,000	58	AC	A	7/15/2017	83
FIHIRD	60	FICKLE HILL ROAD	MM 7	MM 8	2	5,280	16	AC	A	1/31/2017	83
FISHRD	10	FISHER ROAD	SH036	MM 0.33	2	1,727	14	ST	R	5/6/2017	83
GOGADR	10	GOLDEN GATE DRIVE	SH036	1593' S/O SH036	2	1,593	25	ST	R	5/6/2017	83
HOOKRD	10	HOOKTON ROAD	TOMPKINS HILL RD	HWY101	2	625	23	AC	A	5/23/2017	83
HORR	10	HORRELL AVENUE	CENTRAL AV	LITTLE POND ST	2	1,142	46	AC	R	6/14/2017	83
IMENRD	10	IMESON ROAD	NELSON WY	END	2	320	36	AC	R	6/28/2017	83
LIMEAV	10	LIME AVENUE	END	END	2	1,320	36	AC	R	6/14/2017	83

Street ID	Section ID	Street Name	Begin Location	End Location	Lanes	Length (ft)	Width (ft)	Surface Type	FC	PCI Date	PCI
LICOAV	10	LINCOLN AVENUE	BENDIXSEN ST	N NAVY BASE RD	2	3,168	20	ST	R	7/17/2017	83
MARIRD	010C	MAD RIVER ROAD	MM 2.0	MM 3.0	2	5,280	17	AC	R	5/24/2017	83
MANZST	10	MANZANITA STREET	HEARTWOOD DR	SITKA CT	2	288	36	AC	R	6/14/2017	83
MATTCI	10	MATTHEW CIRCLE	PRYOR ST	END	2	158	30	AC	R	6/25/2017	83
OARMYA	20	OLD ARCATA RD/MYRTLE AVE	HOOVER ST	HUBBARD LN	3	5,110	50	AC	A	1/31/2017	83
PATSCT	10	PATSY COURT	EILEEN RD	END	2	143	23	AC	R	4/25/2017	83
RECARD	40	RED CAP ROAD	MM 2.43	MM 2.48	2	264	16	ST	R	6/8/2017	83
REDWST	10	REDWOOD STREET	HANSEN ST	BARNUM ST	2	234	30	AC	R	5/7/2017	83
WESENRD	10	WEST END ROAD	URBAN BDY	ARC	2	1,056	30	ST	RMaC	7/18/2017	83
WINDRD	10	WINDY ROAD	MCKINLEYVILLE AV	END	2	422	38	AC	R	6/28/2017	83
BARTRD	10	BARTOW ROAD	CENTRAL AVE	BELLA VISTA RD	2	3,590	32	AC	R	6/29/2017	82
BIRDAV	10	BIRD AVENUE	CAPE RD	CLIFF AV	2	596	36	AC	R	7/7/2017	82
BRADYCT	10	BRADY COURT	BARTOW RD	END	2	768	32	AC	R	6/29/2017	82
BURWDR	10	BURWOOD DRIVE	SH299	RIVERSIDE LN	2	528	25	AC	R	7/20/2017	82
CASCST	10	CASCARA STREET	HOLLY DR	SYCAMORE AV	2	321	36	AC	R	6/14/2017	82
CENTAV	30	CENTRAL AVENUE	MM 3.5	AIRPORT RD	2	2,790	37	AC	A	6/14/2017	82
CYPRCT	10	CYPRESS COURT	HOLLY DR	END	2	242	36	AC	R	6/14/2017	82
ERRDWD	60	ELK RIVER/RIDGEWOOD/WALNUT RD	CAMPTON RD	HEMLOCK ST	2	5,710	40	AC	A	5/25/2017	82
EVANRD	10	EVANS ROAD	MURRAY RD	END	2	1,400	20	ST	R	6/28/2017	82
JORDCT	10	JORDAN COURT	PILLOR DR	END	2	211	36	AC	R	6/14/2017	82
MARIRD	010B	MAD RIVER ROAD	MM 1.0	MM 2.0	2	5,280	17	AC	R	5/24/2017	82
MAHIRD	20	MAPLE HILLS ROAD	BEAR BUTTE ROAD	SALMON CREEK ROAD	2	5,280	20	AC	A	4/26/2017	82
MCDEST	10	MC DERMOTT STREET	SH 36	END	2	1,550	17	AC	R	5/4/2017	82
MELOCT	10	MELODY COURT	PLUNKETT RD	END	2	475	20	ST	R	7/12/2017	82
RAILDR	10	RAILROAD DRIVE	THIEL AV	MCKINLEYVILLE AV	2	1,356	25	AC	R	7/10/2017	82
STARLAV	10	STARLING AVENUE	TASI LN	WILD CANARY ST	2	370	36	AC	R	6/29/2017	82
SUTTRD	10	SUTTER ROAD	CENTRAL AVE	NELSON RD	3	2,975	48	AC	C	6/1/2017	82
TRAVICT	10	TRAVIS COURT	AZALEA AVE	END	2	460	36	AC	R	7/15/2017	82
WESTDR	10	WESTHAVEN DRIVE	SCENIC DR	PAVE CHANGE	2	5,226	22	AC	A	5/7/2017	82
ALDELN	10	ALDER LANE	FERNWOOD DR	END	2	475	39	ST	R	6/14/2017	81
BALBRD	10	BALBOA ROAD	CENTRAL AV	BUSH AV	2	345	31	AC	R	6/14/2017	81

Street ID	Section ID	Street Name	Begin Location	End Location	Lanes	Length (ft)	Width (ft)	Surface Type	FC	PCI Date	PCI
ERDRLO	20	EEL RIVER DRIVE	MM 3.18	COPNHAGEN ROAD	2	5,225	22	AC	R	7/12/2017	81
ERRDWD	20	ELK RIVER/RIDGEWOOD/WALNUT RD	MM 1.0	MM 1.64	2	3,536	30	AC	A	5/25/2017	81
HEINDRD	10	HEINDON ROAD	MILLER LN	END	2	528	21	ST	R	7/15/2017	81
KNRFRR	100	KNEELAND ROAD/FRESS WATER ROAD	MM 31.39	MM 29.96	2	8,178	22	AC	A	1/26/2017	81
LINDWY	10	LINDA WAY	DENA DR	END	2	1,003	36	AC	R	7/10/2017	81
LOLEDR	10	LOLETA DRIVE	EEL RIVER DR	PERSHING ST	2	1,557	44	AC	A	6/6/2017	81
MAIST	10	MAIN STREET	SIXTH ST	END	2	845	21	AC	R	6/6/2017	81
MATTRD	590	MATTOLE ROAD	MM 16.0	MM 17.0	2	5,280	22	AC	A	5/1/2017	81
MCKWLN	10	MC KEOWN LANE	SHIVELY FLAT RD	END	1	652	8	ST	R	7/12/2017	81
MILLCRD	10	MILL CREEK ROAD	BARTOW RD	MILL CREEK	2	1,224	36	AC	R	7/15/2017	81
ROSCRD	10	ROSCOE ROAD	LINDLEY ROAD	MM .43	2	2,250	16	AC	R	7/19/2017	81
SCHORD	10	SCHOOL ROAD	CENTRAL AVE	BUGENG AVE	2	1,500	44	AC	A	7/8/2017	81
TRSCDR	80	TRINIDAD SCENIC DRIVE	MM 2.06	IR BDRY	2	1,172	20	ST	R	7/20/2017	81
VANCAV	10	VANCE AVE	HERRICK RD	EUREKA ST	2	1,162	38	AC	A	6/15/2017	81
ARTIST	10	ARTINO STREET	UNION ST	ALTO ST	2	470	34	AC	R	6/15/2017	80
BARNST	20	BARNUM STREET	WEBSTER ST	REDWOOD ST	2	342	32	AC/PCC	R	5/7/2017	80
BECARD	10	BEAR CANYON ROAD	REDWOOD DR	MM 0.15	2	792	18	ST	R	4/20/2017	80
CHRIDR	10	CHRISTINE DRIVE	HOME DR	END	2	1,162	36	AC	R	6/11/2017	80
CODST	10	COD STREET	BUHNE DR	END	2	761	20	AC	R	6/25/2017	80
EAGLLN	10	EAGLE LANE	CENTRAL AV	NORTON RD	2	2,220	30	AC	R	6/28/2017	80
EERILN	10	EEL RIVER LANE	FOREST DR	BRICELAND THRONE RD	2	1,954	14	AC	R	4/19/2017	80
FIHIRD	20	FICKLE HILL ROAD	MM 2.5	MM 3.5	2	5,280	16	AC	A	1/31/2017	80
FRTLKCT	10	FOREST LAKE COURT	TRINITY ST	END	2	211	30	AC	R	6/9/2017	80
FORSRD	10	FORSON ROAD	MCKINLEYVILLE AV	END	2	1,270	34	AC	R	7/10/2017	80
GST	20	G STREET	OAK ST	END	2	373	40	ST	R	7/18/2017	80
GLENDDR	030A	GLENDALE DRIVE	FLDDBROOK RD	MM 1.0	2	5,280	25	AC	RMaC	5/24/2017	80
GRIFST	10	GRIFFIN STREET	SH101	SWAN RD	2	190	40	AC	R	7/15/2017	80
HUCKCT	10	HUCKLEBERRY COURT	BLACKBERRY LN	END	2	211	36	AC	R	6/11/2017	80
ISPIRD	10	ISHI PISHI ROAD	SH096	MM 0.29	2	1,531	23	ST	RMiC	6/8/2017	80
JACRRD	10	JACOBY CREEK ROAD	OLD ARCATA RD	MM .97	2	5,127	26	AC	A	6/15/2017	80
MARTAV	10	MARTY AVENUE	LINDA WY	END	2	706	36	AC	R	7/10/2017	80

Street ID	Section ID	Street Name	Begin Location	End Location	Lanes	Length (ft)	Width (ft)	Surface Type	FC	PCI Date	PCI
MATTRD	420	MATTOLE ROAD	MM .81	WILDER RIDGE RD	2	4,123	22	AC	A	5/1/2017	80
PAPODR	010A	PATRICKS POINT DRIVE	SH101	MM 1.0	2	5,280	25	AC	RMiC	5/7/2017	80
REDPRD	10	REDPARK ROAD	REDWOOD STATE PARK	DN CO	2	4,488	14	AC	R	7/20/2017	80
SECOST	10	SECOND STREET	RAILROAD AVE	END	2	883	36	AC	R	7/12/2017	80
SHOTST	10	SHORT STREET	DENA DR	END	2	183	36	AC	R	7/10/2017	80
TOMPRD	10	TOMPKINS HILL ROAD	HWY 101	MM 1.67	2	5,290	35	AC	A	6/6/2017	80
WSGTDREX	10	WESTGATE DRIVE EXIT	RIDGEWOOD DR	WESTGATE DR	2	264	28	ST	R	6/9/2017	80
BAYVLN	10	BAYVIEW LANE	HUM HILL RD	PRYOR ST	2	1,298	36	AC	R	6/25/2017	79
DST	30	D STREET	ROHNERVILLE	A ST	2	1,742	21	ST	R	5/4/2017	79
FST	10	F STREET	150FT SOUTH OF WILLO	LUNDBUR PL	2	2,510	46	AC	A	7/18/2017	79
FIHIRD	10	FICKLE HILL ROAD	MM 1.5 BOP	MM 2.5	2	5,280	16	AC	A	1/31/2017	79
HERRAV	10	HERRICK AVENUE	ELK RIVER RD	EUREKA CITY LIMIT	2	4,150	38	AC	A	6/27/2017	79
LANFRD	10	LANFORD ROAD	TRINIDAD SCENIC DR	END	2	1,795	20	ST	R	7/15/2017	79
NELSONWY	10	NELSON WAY	MCKINLEYVILLE AV	IMENSON RD	2	620	36	AC	R	6/28/2017	79
PAKAVE	10	PARK AVENUE	BRICELAND THOR	SUNSET DR	2	841	23	AC	R	4/20/2017	79
SPCRRD	70	SPROWEL CREEK ROAD	MM 1.00	MM 2.00	2	5,280	21	ST	RMiC	7/17/2017	79
WIRIRD	70	WILDER RIDGE ROAD	MM 1.7	MM .7	2	5,280	20	AC	A	5/2/2017	79
CENTAV	40	CENTRAL AVENUE	AIRPORT RD	BABLAR ROAD	2	5,450	28	AC	A	6/14/2017	78
CHAPDR	10	CHAPARRAL DRIVE	WINCHESTER AV	END	2	898	36	AC	R	6/14/2017	78
COACWY	10	COACH WAY	HALFWAY AV	SHAMBERGER CT	2	509	36	AC	R	6/14/2017	78
COCRRD	20	COFFEE CREEK ROAD	MM 1.32	MM 2.35	2	5,438	18	AC	R	6/8/2017	78
DYLORD	10	DYERVILLE LOOP ROAD	AVE OF GIANTS	MM 1.0	2	5,280	16	AC	RMiC	4/28/2017	78
FIHIRD	30	FICKLE HILL ROAD	MM 3.5	MM 4.5	2	5,280	16	AC	A	1/31/2017	78
GRHTDR	40	GREENWOOD HEIGHTS DRIVE	MM 2.70	MM 3.70	2	5,280	23	AC	RMiC	1/26/2017	78
HERRRD	10	HERRON ROAD	CAMPTON RD	END	2	528	40	ST	R	6/11/2017	78
ISPIRD	40	ISHI PISHI ROAD	MM 1.05	MM 1.59	1	2,851	10	ST	RMiC	6/8/2017	78
JANIRD	10	JANIS ROAD	DAFFODIL AVE	END	2	310	24	AC	R	6/28/2017	78
LILALN	10	LILAC LANE	AVALON DR	END	2	317	27	AC	R	6/11/2017	78
MATSWY	10	MATSEN WAY	HOME DR	CHRISTINE DR	2	666	36	AC	R	6/11/2017	78
MATTRD	600	MATTOLE ROAD	MM 17.0	MM 17.4	2	2,112	22	AC	A	5/1/2017	78
PHILRD	10	PHILLIPSVILLE ROAD	SH254	SH254	2	3,326	16	ST	RMiC	4/26/2017	78

Street ID	Section ID	Street Name	Begin Location	End Location	Lanes	Length (ft)	Width (ft)	Surface Type	FC	PCI Date	PCI
PCRD	40	PRICE CREEK ROAD	MM 3.0	MM 3.43	2	2,234	16	AC	A	7/12/2017	78
RIVBARD	10	RIVER BAR ROAD	SH 36	END	2	9,293	21	ST	R	5/4/2017	78
SHFLRD	10	SHIVELY FLAT ROAD	CROCCO LN	END	2	5,491	12	ST	R	5/1/2017	78
SHOWRD	10	SHOWERS ROAD	EK RIVER RD	END	2	2,357	10	ST	R	7/7/2017	78
SILVAV	10	SILVERADO AVENUE	LITTLE POND ST	END	2	2,094	36	AC	R	6/14/2017	78
TOMPRD	020B	TOMPKINS HILL ROAD	MM 1.0	HOOKTON RD	2	5,122	26	AC	A	7/12/2017	78
UNDECT	10	UNDERWOOD COURT	END	END	2	792	25	AC	R	6/14/2017	78
BACHRD	10	BEACH ROAD	OAKRIDGE DR	END	2	264	14	AC	R	4/26/2017	77
BSHOGR	90	BLUE SLIDE/HOWE/GRZZLY	REGLI LN	COFFEE CREEK ROAD	2	7,115	24	AC	A	5/25/2017	77
BRTHRD	50	BRICELAND THORNE ROAD	MM 9.0	MM 8.0	2	5,280	22	AC	A	4/24/2017	77
CENVRD	60	CENTERVILLE	MM 4.93	EOP	2	1,841	22	AC	R	7/14/2017	77
CENTAV	50	CENTRAL AVENUE	BABLAR ROAD	TURNER ROAD	5	6,570	70	AC	A	6/14/2017	77
CROCLN	10	CROCCO LANE	SHIVELY FLAT RD	1788' N/O SHIVELY FLAT	2	1,788	12	ST	R	7/12/2017	77
ERDRLO	30	EEL RIVER DRIVE	COPENHAGEN ROAD	PAVE CHANGE MM .78	2	7,822	18	AC	A	7/12/2017	77
FAIRW	10	FAIRWAY DRIVE	BIGFOOT AV	END	2	1,846	36	ST	R	7/13/2017	77
FIHIRD	40	FICKLE HILL ROAD	MM 4.5	MM 6	2	7,920	16	AC	A	1/31/2017	77
FRANKAV	10	FRANKLIN AVENUE	LOLETA DR	LINCOLN AVE	2	1,055	48	AC	R	6/6/2017	77
GLENDDR	40	GLENDALE DRIVE	GLENDALE DR	END	2	950	27	ST	R	6/8/2017	77
LOWEST	10	LOWELL STREET	SH101	END	2	485	30	ST	R	5/7/2017	77
NINTNST	10	NINETEENTH STREET	MYRTLE AVE	END	2	60	32	AC	R	6/9/2017	77
NORORD	10	NORTON ROAD	CENTRAL AV	END	2	2,640	28	AC	RMaC	6/28/2017	77
PICRRD	30	PINE CREEK ROAD	MM2.0	MOON LN	2	4,940	22	AC	A	6/8/2017	77
SHCORD	40	SHELTER COVE ROAD	MM 3.0	MM 4.0	2	5,280	20	AC	A	4/23/2017	77
STAGRD	010A	STAGECOACH ROAD	PATRICKS PT DR	MM 1.5	2	7,920	18	ST	R	5/7/2017	77
SYCACT	10	SYCAMORE COURT	COTTONWOOD AV	END	2	264	36	AC	R	6/14/2017	77
WEENRD	10	WEST END ROAD	HATCHERY RD	MM 2.00	2	10,560	16	ST	R	7/18/2017	77
ZANERD	20	ZANES ROAD	MM 0.62	MM 0.71	2	429	17	ST	R	7/7/2017	77
ZANORD	10	ZANONE ROAD	ELK RIVER RD	END	2	1,109	12	ST	R	7/7/2017	77
ALPHST	20	ALDERPOINT ROAD	MM 45.95	MM 45	2	5,000	22	AC	A	4/22/2017	76
ALPHST	330B	ALDERPOINT ROAD	MM 15.0	MM 14.5	2	2,640	22	AC	A	4/21/2017	76
BSHOGR	110	BLUE SLIDE/HOWE/GRZZLY	COPPINI LN	100 FT WEST OF ST.MA	2	4,050	20	AC	A	5/25/2017	76

Street ID	Section ID	Street Name	Begin Location	End Location	Lanes	Length (ft)	Width (ft)	Surface Type	FC	PCI Date	PCI
BRTHRD	40	BRICELAND THORNE ROAD	MM 10.0	MM 9.0	2	5,280	22	AC	A	4/24/2017	76
ERRDWD	50	ELK RIVER/RIDGEWOOD/WALNUT RD	COVEY CT	CAMPTON RD	2	5,509	40	AC	A	5/25/2017	76
FORTST	10	FORTUNE STREET	MURRAY RD	END	2	1,275	36	AC	R	6/28/2017	76
HANSST	10	HANSEN STREET	WEBSTER ST	END	2	375	23	ST	R	5/7/2017	76
HOMEDR	20	HOME DRIVE	WALNUT DR	END	2	1,331	36	AC	R	6/9/2017	76
KNRFRR	30	KNEELAND ROAD/FRESS WATER ROAD	FOSTER RD	FRESHWATER POOL RD	2	4,300	31	AC	A	1/26/2017	76
LENTRD	10	LENTELL ROAD	MITCHELL RD	END	2	3,168	18	ST	R	6/9/2017	76
MATTRD	10	MATTOLE ROAD	FERNDAL CITY LIMIT	MM 43.33	2	5,311	18	AC	A	2/1/2017	76
MATTRD	20	MATTOLE ROAD	MM 43.33	MM 42.33	2	5,280	18	AC	A	2/1/2017	76
MATTRD	570	MATTOLE ROAD	MM 14.0	MM 15.0	2	5,280	20	AC	A	5/1/2017	76
PICRRD	10	PINE CREEK ROAD	LOOP RD	MM1.0	2	5,280	22	AC	A	6/8/2017	76
PICRRD	20	PINE CREEK ROAD	MM1.0	MM2.0	2	5,280	22	AC	A	6/8/2017	76
PICRRD	40	PINE CREEK ROAD	MOON LN	PAVEMNT CHANGE	2	3,815	22	AC	A	6/8/2017	76
SCENDR	20	SCENIC DRIVE	LOLETA DR	SUMMER ST	2	482	24	AC	R	6/6/2017	76
SEMCRD	10	SEELY MCINTOSH ROAD	COUNTRY CLUB	MM 1.45	2	7,656	18	ST	RMiC	7/16/2017	76
SWANRD	10	SWAN ROAD	SH101	MM 0.12	2	633	20	ST	R	5/7/2017	76
TRSCDR	10	TRINIDAD SCENIC DRIVE	TRND	TRND	2	1,214	22	AC	RMiC	7/20/2017	76
WCOARD	10	WEST COAST RD	REDWOOD DR	896' N/O REDWOOD DR	2	896	24	AC	R	4/20/2017	76
WEENRD	20	WEST END ROAD	MM 2.00	MM 4.00	2	10,560	16	ST	R	7/18/2017	76
WIRIRD	30	WILDER RIDGE ROAD	MM 5.76	EOP MM 5.13	2	3,314	18	AC	A	5/2/2017	76
BAHIRD	10	BALD HILLS ROAD	HWY101	MM.97	2	5,041	24	AC	A	5/8/2017	75
BTVRD	60	BUTLER VALLEY ROAD	MM 4.69	MM 5.69	2	5,280	20	AC	A	1/27/2017	75
CALIST	10	CALIFORNIA STREET	VAN NESS AVE	PORT KENYON	2	2,017	18	AC	R	6/7/2017	75
CACRRD	10	CAMP CREEK ROAD	SH096	END	2	1,267	17	ST	R	7/16/2017	75
CATHCT	10	CATHERINE COURT	TIMOTHY RD	END	2	211	36	AC	R	6/14/2017	75
CHABCT	10	CHABOT COURT	HERRON RD	END	2	544	28	AC	R	6/11/2017	75
DREDRD	10	DREDGE ROAD	SH096	END	2	2,010	11	ST	R	7/16/2017	75
GLEDDR	030B	GLENDALE DRIVE	MM 1.0	SH299	2	5,069	25	AC	RMaC	5/24/2017	75
GRIFFRD	10	GRIFFITH ROAD	HARPER AV	SALMON AV	2	370	38	ST	R	7/8/2017	75
HEARTDR	30	HEARTWOOD DRIVE	CENTRAL AVE	END	2	3,420	36	AC	R	6/29/2017	75
HOLLDR	10	HOLLY DRIVE	CENTRAL AV	LIME AV	2	2,620	36	AC	R	6/29/2017	75

Street ID	Section ID	Street Name	Begin Location	End Location	Lanes	Length (ft)	Width (ft)	Surface Type	FC	PCI Date	PCI
KAHLAV	10	KAHLSTROM AVENUE	6TH AVE	SH 101	2	800	28	AC	A	5/7/2017	75
LEWIAV	10	LEWIS AVENUE	ALPHA ST	BINGEN AVE	2	480	35	AC	A	6/15/2017	75
MAYTST	10	MAYTAN STREET	SH096	COUNTRY CLUB	2	475	30	AC	R	7/20/2017	75
MURRRD	20	MURRAY ROAD	US 101	CENTRAL AVE	4	4,125	55	AC	A	5/24/2017	75
SOURD	10	SOUTH ROAD	S END	SH101	2	1,748	26	ST	R	5/3/2017	75
SPRIDR	10	SPRINGER DRIVE	LEDRU AV	FORTUNE ST	2	1,056	36	AC	R	6/28/2017	75
THTERR	10	THE TERRACE	TRINITY ACRES	COUNTRY CLUB	2	4,351	22	AC	R	7/13/2017	75
WELGTST	10	WELLINGTON STREET	HALL AVE	PLEASANT AVE	2	634	17	AC	R	6/9/2017	75
ALPHST	340	ALDERPOINT ROAD	MM 14.5	MM 13.5	2	5,280	22	AC	A	4/21/2017	74
CRD	10	C ROAD	OCEAN VIEW DR	BEACH DR	2	581	10	AC	R	5/7/2017	74
CLBERD	20	CLAM BEACH ROAD	MP 0.25	DOWS PRAIRIE	2	2,323	21	ST	R	6/1/2017	74
CYPRAV	10	CYPRESS STREET	WALNUT ST	END	2	972	46	ST	R	6/11/2017	74
DELADR	10	DELANEY DRIVE	THE TERRACE	ROTH RD	2	475	19	ST	R	7/13/2017	74
DEMERD	10	DEMELLO ROAD	SH 36	EOP	2	1,410	16	AC	R	5/4/2017	74
FIHIRD	100	FICKLE HILL ROAD	MM 11.15	FICKLEHILL LN	2	4,650	16	AC	A	1/31/2017	74
GLENDDR	20	GLENDALE DRIVE	ESSEX LN	FIELDBROOK RD	2	2,693	25	AC	R	5/24/2017	74
HARRAV	10	HARRISON AVENUE	MYRTLE AVE	RUSS ST	2	5,285	40	AC	A	7/7/2017	74
HUNTRD	10	HUNTS ROAD	SH 200	END	2	6,178	18	AC	R	7/10/2017	74
JORDRD	10	JORDAN ROAD	SH101	END	2	475	22	AC	RMiC	7/12/2017	74
LABEDR	10	LAKE BENBOW DRIVE	BENBOW DR	END	2	2,706	22	AC	R	4/21/2017	74
LEONDR	10	LEONARD DRIVE	EUREKA ST	VANCE ST	2	820	37	ST	R	6/15/2017	74
LIFAST	10	LITTLE FAIRFIELD ST	BINGEN AVE	ALDRED AVE	2	2,290	35	AC	A	6/15/2017	74
MATTRD	580	MATTOLE ROAD	MM 15.0	MM 16.0	2	5,280	22	AC	A	5/1/2017	74
MONTGST	30	MONTGOMERY STREET	EEL RIVER DR	LOLETA DR	2	951	36	ST	R	6/6/2017	74
RECARD	20	RED CAP ROAD	MM 1.59	MM 2.38	2	4,171	16	ST	R	6/8/2017	74
REDWDR	40	REDWOOD DRIVE	BRICELAND RD	REDWAY DR	2	1,857	46	AC	RMaC	4/23/2017	74
REDWDR	050A	REDWOOD DRIVE	REDWAY DR	MM 1.0	2	5,280	33	AC	RMaC	4/23/2017	74
SALMAV	10	SALMON AVENUE	GRIFFITH RD	SCHOOL RD	2	686	34	ST	R	7/8/2017	74
SHIVRD	110	SHIVELY ROAD	MM 9.26	RR TRX MM 10.05	2	3,864	18	AC	A	5/1/2017	74
TASILN	10	TASI LANE	SUTTER RD	STARLING AVE	2	792	36	AC	R	6/29/2017	74
TRSCDR	60	TRINIDAD SCENIC DRIVE	MM 1.62	MM 1.98	2	1,901	20	AC	R	7/19/2017	74

Street ID	Section ID	Street Name	Begin Location	End Location	Lanes	Length (ft)	Width (ft)	Surface Type	FC	PCI Date	PCI
WEENRD	30	WEST END ROAD	MM 4.00	URBAN BDY	2	7,709	16	ST	R	7/18/2017	74
ALPHST	30	ALDERPOINT ROAD	MM 45	MM 44.01	2	5,230	22	AC	A	4/22/2017	73
BLLABL	060A	BLUE LAKE BLVD	MM1.0	3000' E/O MM1.0	2	3,000	20	AC	R	7/20/2017	73
CRABST	10	CRAB STREET	BUHNE DR	END	2	779	20	AC	R	6/25/2017	73
ERDRLO	40	EEL RIVER DRIVE	MM .78	HWT 101	2	3,415	18	AC	A	7/12/2017	73
FISCHLN	10	FISCHER LANE	HUM HILL RD	END	2	475	36	AC	R	7/18/2017	73
HAHIRD	10	HAWKS HILL ROAD	TABLE BLUFF ROAD	1MILE SOUTH/WIDTH CH	2	5,280	14	AC	R	6/7/2017	73
MARIRD	010A	MAD RIVER ROAD	UPPER BAY RD	MM 1.0	2	5,280	17	AC	R	5/24/2017	73
MATTRD	270	MATTOLE ROAD	MM 16.77	MM 15.77	2	5,280	20	AC	A	5/1/2017	73
OARMYA	40	OLD ARCATA RD/MYRTLE AVE	MITCHELL RD	PIGEON PT RD	2	4,950	30	AC	A	1/31/2017	73
OARMYA	50	OLD ARCATA RD/MYRTLE AVE	PIGEON PT ROAD	MM 3.66	2	5,560	30	AC	A	1/31/2017	73
PAPODR	010B	PATRICKS POINT DRIVE	MM 1.0	MM 1.7	2	3,696	25	AC	RMiC	5/7/2017	73
PRYOCT	10	PRYOR COURT	BAYVIEW LN	END	2	317	36	AC	R	6/9/2017	73
RAROAV	10	RAILROAD AVENUE	SHIVELY RD	END	2	1,126	14	ST	R	5/1/2017	73
RISIRD	10	RIVERSIDE ROAD	MAPLE CR RD	END	2	5,242	23	AC	R	7/13/2017	73
ROHNRD	10	ROHNERVILLE ROAD	DRAKE HILL RD	MM2.2 PAVE AND W/CH	2	3,150	33	AC	A	5/4/2017	73
SPRIST	20	SPRING STREET	RAILROAD AVE	SUMMER ST	2	422	36	ST	R	7/12/2017	73
STURRD	10	STRUM ROAD	ALDERPOINT RD	580' N/O ALDERPOINT R	2	580	10	AC	R	7/17/2017	73
SURIDR	10	SUMMIT RIDGE DRIVE	HUMBOLDT HILL RD	END	2	686	32	AC	R	6/25/2017	73
2NDST	10	2ND STREET	VAN DUZEN ST	MC DERMOTT	2	261	20	AC	R	5/4/2017	72
CANYCT	10	CANYON COURT	TELEGRAPH CK RD	END	2	365	21	AC	R	4/30/2017	72
ERDRLO	10	EEL RIVER DRIVE	HOOKTON RD	MM 3.18	2	6,311	22	AC	R	7/12/2017	72
EERILN	20	EEL RIVER LANE	OAKRIDGE DR	END	2	404	14	AC	R	4/19/2017	72
GOBLN	10	GOBLE LANE	MM 1.2	FULMOR LN	2	6,120	17	AC	R	6/7/2017	72
HARPAV	10	HARPER AVENUE	GRIFFITH RD	END	2	634	37	ST	R	6/29/2017	72
HARVDR	10	HARVARD DRIVE	PURDUE DR	PRINCETON DR	2	288	32	ST	R	6/25/2017	72
HIGGLN	10	HIGGENS LANE	TELEGRAPH CK RD	END	2	686	24	AC	R	4/30/2017	72
JAMECT	10	JAMES COURT	GRACE AV	WILLIAM CT	2	292	36	AC	R	6/29/2017	72
KNRFRR	080A	KNEELAND ROAD/FRESS WATER ROAD	KNEELAND RD	MM 33.00	2	3,294	22	AC	A	1/26/2017	72
LISSDR	10	LISSA DRIVE	END	BEACHETTI DR	2	870	36	AC	R	6/27/2017	72
MACRRD	80	MAPLE CREEK ROAD	MM 6.71	MM 7.22 BRIDGE	2	2,660	18	AC	A	1/27/2017	72

Street ID	Section ID	Street Name	Begin Location	End Location	Lanes	Length (ft)	Width (ft)	Surface Type	FC	PCI Date	PCI
SCOLRD	10	SCHOOL ROAD	NEWTON RD	END	2	370	20	AC	R	4/28/2017	72
STRACT	10	STRAWBERRY COURT	HOLLY DR	END	2	252	36	AC	R	6/29/2017	72
WIRIRD	110	WILDER RIDGE ROAD	MM10.2	MM9.2	2	5,280	18	AC	A	5/2/2017	72
ALPHST	10	ALDERPOINT ROAD	SH 36	MM 45.95	2	6,125	22	AC	A	4/22/2017	71
ALPHST	180	ALDERPOINT ROAD	MM 30	MM 29	2	5,280	22	AC	A	4/22/2017	71
ALPHST	420	ALDERPOINT ROAD	MM 6.5	MM 5.5	2	5,280	26	AC	A	4/20/2017	71
AZALAV	20	AZALEA AVENUE	MM 1.25	SUTTER RD	2	515	27	AC	RMaC	6/1/2017	71
DILLRD	10	DILLON ROAD	PORT KENYON RD	MM 1.0	2	5,280	20	AC	R	6/7/2017	71
DYLORD	40	DYERVILLE LOOP ROAD	MM 3.0	MM 3.95	2	4,945	18	AC	RMiC	4/28/2017	71
EUCARD	10	EUCALYPTUS ROAD	RITA AV	MCKINLEYVILLE AV	2	845	30	AC	R	6/28/2017	71
EWANAV	10	EWAN AVENUE	SHIVELY FLAT RD	SHIVELY FLAT RD	2	1,056	15	ST	R	5/1/2017	71
IANCT	10	IAN COURT	BACHETTI DR	END	2	106	36	AC	R	6/27/2017	71
ISPIRD	60	ISHI PISHI ROAD	MM 3.59	MM 5.59	2	10,560	14	ST	RMiC	6/8/2017	71
ISPIRD	070A	ISHI PISHI ROAD	MM 5.59	MM 6.20	2	3,220	14	ST	RMiC	6/8/2017	71
MONTWY	10	MONTECITO WAY	EIGHTEENTH ST	END	2	372	28	AC	R	6/9/2017	71
NNBRD	70	NEW NAVY BASE ROAD	MM 4.17	HWY 255	4	2,386	63	AC	A	7/20/2017	71
PALMBL	10	PALMER BLVD	PALMER CREEK	PAGE WAY	2	1,260	19	AC	R	5/23/2017	71
SCOTWY	10	SCOTT WAY	PLEASANT AVE	CAMPTON RD	2	686	36	AC	R	6/27/2017	71
SPCRRD	80	SPROWEL CREEK ROAD	MM 2.00	MM 3.00	2	5,280	21	ST	RMiC	7/17/2017	71
TURNRD	10	TURNER ROAD	CENTRAL AV	2000' W/O CENTRAL AV	2	2,000	18	AC	R	7/8/2017	71
WALNWX	10	WALNUT WAY	SH299	THE TERRACE	2	659	33	AC	R	7/13/2017	71
WIRIRD	120	WILDER RIDGE ROAD	MM 9.2	MM 8.2	2	5,280	20	AC	A	5/2/2017	71
WILDRD	10	WILDER ROAD	SH036	END	2	1,901	17	ST	R	5/6/2017	71
WORTAV	010A	WORTH AVENUE	WASHINGTON AVE	257' E/O WASHINGTON A	2	257	37	AC	R	7/10/2017	71
AVALDR	10	AVALON DRIVE	RIDGEWOOD DR	WALNUT DR	2	1,373	30	ST	R	6/11/2017	70
BRTHRD	20	BRICELAND THORNE ROAD	MM 12.0	MM 11.0	2	5,280	22	AC	A	4/24/2017	70
ERRDWD	10	ELK RIVER/RIDGEWOOD/WALNUT RD	HERRICK ROAD	MM 1.0	2	5,280	30	AC	A	5/25/2017	70
ERRDWD	30	ELK RIVER/RIDGEWOOD/WALNUT RD	MM 1.64	EGGERT RD	2	6,034	30	AC	A	5/25/2017	70
ERRDWD	40	ELK RIVER/RIDGEWOOD/WALNUT RD	EGGERT RD	COVEY CT	2	5,157	30	AC	A	5/25/2017	70
FOREDR	10	FOREST DRIVE	BRICELAND RD	END	2	2,851	10	AC	R	4/19/2017	70
FOVIDR	10	FOREST VIEW DRIVE	BIGFOOT AV	BIGFOOT AV	2	5,738	26	ST	R	7/13/2017	70

Street ID	Section ID	Street Name	Begin Location	End Location	Lanes	Length (ft)	Width (ft)	Surface Type	FC	PCI Date	PCI
GOBLN	20	GOBLE LANE	FULMOR RD	MM 3.3	2	5,280	17	AC	R	6/7/2017	70
HALIAV	10	HALIBUT AVENUE	BUHNE DR	END	2	528	31	AC	R	6/25/2017	70
HOFLRD	20	HOLMES FLAT ROAD	MM 1.33	MM 1.61	2	1,478	14	ST	R	5/1/2017	70
ISPIRD	070B	ISHI PISHI ROAD	MM 6.20	MM 6.60	2	2,112	14	AC	RMiC	6/8/2017	70
LEELN	10	LEE LANE	HUMBOLDT HILL	END	2	739	36	AC	R	6/25/2017	70
LISACT	10	LISA COURT	SCOTT WY	END	2	134	36	AC	R	6/11/2017	70
MAHIRD	10	MAPLE HILLS ROAD	AVE OF GIANTS	BEAR BUTTE ROAD	2	5,145	20	AC	A	4/26/2017	70
MARKST	10	MARKET STREET	FERNDALE CITY LIMIT	PORT KENYON	2	1,955	21	AC	R	6/7/2017	70
MATTRD	40	MATTOLE ROAD	MM 41.33	40.33	2	5,280	18	AC	A	2/1/2017	70
NICODR	010A	NICOLOS DRIVE	BUTTERMILK	235' W/O BUTTERMILK	2	235	21	ST	R	7/10/2017	70
PLEASAV	10	PLEASANT AVENUE	WALNUT DR	END	2	571	32	AC	R	6/11/2017	70
RAMPRD	10	RAMP ROAD	SH 299	GLENDALE DR	2	211	32	AC	RMaC	7/18/2017	70
REDWDR	050B	REDWOOD DRIVE	MM 1.0	ALDERPOINT RD	2	4,796	33	AC	RMaC	4/23/2017	70
RYANCT	10	RYAN COURT	GATLIFF AVE	END	2	175	32	AC	R	6/27/2017	70
SPCRRD	20	SPROWEL CREEK ROAD	US 101	CAMP KIMTU ROAD	2	5,100	23	AC	A	4/20/2017	70
SUBSRD	10	SUBSTATION ROAD	WADDINGTON RD	END	2	4,634	22	AC	R	6/8/2017	70
WICRRD	10	WILLIAMS CREEK ROAD	GRIZZLY BLUFF RD	MM .5	2	2,790	18	AC	R	6/8/2017	70
ALPHST	120	ALDERPOINT ROAD	MM 36	MM35	2	5,280	22	AC	A	4/22/2017	69
CAMPRD	10	CAMPTON ROAD	EUREKA CITY LIMIT	WALNUT DR	2	4,883	40	AC	A	6/27/2017	69
CENVRD	10	CENTERVILLE	SHAW RD	MM .93	2	4,834	22	AC	R	6/1/2017	69
COTTAV	10	COTTONWOOD AVENUE	HOLLY DR	HEARTWOOD DR	2	1,045	36	AC	R	6/14/2017	69
DOPRRD	20	DOWS PRAIRIE ROAD	NORTON RD	MM 1.12	2	5,913	28	ST	RMaC	6/28/2017	69
EICHRD	10	EICH ROAD	HUMBOLDT HILL RD	S BROADWAY	2	686	36	AC	R	6/25/2017	69
GOGADR	20	GOLDEN GATE DRIVE	1593' S/O SH036	END	2	2,538	19	ST	R	5/6/2017	69
HILLSCT	10	HILLSIDE COURT	SEA AVE	END	2	739	34	ST	R	6/27/2017	69
HOPELN	10	HOPE LANE	ALDER LN	END	2	290	20	AC	R	4/19/2017	69
INRERD	10	INDIANOLA CUTOFF	TABLE BLUFF RD	END	2	1,550	17	AC	R	7/14/2017	69
JACRRD	20	JACOBY CREEK ROAD	MM .97	QUARRY RD	2	3,852	26	AC	A	6/15/2017	69
LIPOST	10	LITTLE POND STREET	MURRAY RD	UNDERWOOD CT	2	2,753	36	AC	R	6/14/2017	69
MATTRD	360	MATTOLE ROAD	MM 6.91	MM 5.91	2	5,280	22	AC	A	5/1/2017	69
PARKDR	10	PARKSIDE DRIVE	MCKINLEYVILLE AV	END	2	1,041	39	AC	R	6/14/2017	69

Street ID	Section ID	Street Name	Begin Location	End Location	Lanes	Length (ft)	Width (ft)	Surface Type	FC	PCI Date	PCI
PROSAV	10	PROSPECT AVENUE	SCENIC DR	LOLETA DR	2	898	31	ST	R	6/6/2017	69
SWANRD	20	SWAN ROAD	MM 0.12	END	2	422	14	ST	R	5/7/2017	69
WALFDAV	10	WALFORD AVENUE	HARRIS ST	WILSON ST	2	422	36	AC	R	6/9/2017	69
WCOARD	20	WEST COAST RD	896' N/O REDWOOD DR	END	2	864	14	AC	R	4/20/2017	69
WIRIRD	50	WILDER RIDGE ROAD	MM 3.7	MM 2.7	2	5,280	20	AC	A	5/2/2017	69
ALPHST	140	ALDERPOINT ROAD	MM 34	MM 33	2	5,280	22	AC	A	4/22/2017	68
ALPHST	250	ALDERPOINT ROAD	MM 23	MM 22	2	5,280	22	AC	A	4/21/2017	68
BAIRRD	20	BAIR ROAD	MM 1.0	MM 2.0	2	5,280	23	AC	A	6/11/2017	68
BENBDR	40	BENBOW DRIVE	MM 2.75	MM 3.45	2	3,696	23	AC	R	4/21/2017	68
CST	20	C STREET	THIRD ST	END	2	220	23	AC	R	6/25/2017	68
DARTMDR	10	DARTMOUTH DRIVE	PURDUE DR	PRINCETON DR	2	400	32	ST	R	6/25/2017	68
ELCRRD	30	ELK CREEK ROAD	MM 1.0	AVE OF GIANTS	2	5,280	22	AC	A	4/30/2017	68
GRBRLN	10	GREENBRIAR LANE	WALNUT DR	END	2	686	36	AC	R	7/12/2017	68
LOLEDR	30	LOLETA DRIVE	SHADOWBROOK DR	HWY 101	2	2,410	25	AC	A	6/6/2017	68
PARAV	10	PAR AVENUE	REDWAY DR	BRICELAND RD	2	1,690	21	AC	R	4/19/2017	68
PARKST	10	PARK STREET	MYRTLE	MM .63	2	3,000	48	AC	A	6/15/2017	68
PAYTLN	10	PAYTON LANE	SH 36	END	2	360	13	ST	R	5/6/2017	68
ROTHRD	10	ROTH ROAD	SH299	THE TERRACE	2	845	20	AC	R	7/13/2017	68
SNTCLST	10	SANTA CLARA STREET	PARK ST	RIDGE WAY	2	1,042	46	ST	R	6/9/2017	68
SCENDR	10	SCENIC DRIVE	LINCOLN AVE	LOLETA DR	2	1,086	46	AC	R	6/6/2017	68
THIRST	10	THIRD STREET	RAILROAD AVE	C ST	2	574	36	AC	R	7/12/2017	68
VST	20	V STREET	584 FT NORTH OF 255	VIASSADE RD	2	741	31	AC	A	5/8/2017	68
ACKERLN	10	ACKERMAN LANE	GOLDEN GATE DR	GOLDEN GATE DR	2	2,310	20	ST	R	5/6/2017	67
ALPHST	160	ALDERPOINT ROAD	MM 32	MM 31	2	5,280	22	AC	A	4/22/2017	67
ATCHCT	10	ATCHINSON COURT	TOTH RD	END	2	466	18	AC	R	4/25/2017	67
BAMORD	10	BALD MOUNTAIN ROAD	MAPLE CR RD	SNOW CAMP RD	2	422	13	ST	RMiC	7/13/2017	67
BESPRD	30	BELL SPRINGS ROAD	MM 2.0	HARRIS ROAD	2	1,371	24	AC	RMiC	4/24/2017	67
CENTAV	80	CENTRAL AVENUE	FIELDS LAND DR	END	2	898	36	AC	R	7/14/2017	67
CHURST	20	CHURCH STREET	MAIN ST	RAILROAD AVE	2	161	22	ST	R	6/6/2017	67
CREELN	10	CREEKSIDE LANE	END	END	2	370	22	AC	R	5/6/2017	67
ELKRVRD	20	ELK RIVER ROAD	ZANES RD	MM 1.98	2	10,454	20	ST	R	5/25/2017	67

Street ID	Section ID	Street Name	Begin Location	End Location	Lanes	Length (ft)	Width (ft)	Surface Type	FC	PCI Date	PCI
JACRRD	30	JACOBY CREEK ROAD	QUARRY ROAD	ROAD NARROWS/MAILB	2	5,500	20	AC	A	6/15/2017	67
MIDFCT	10	MIDFIELD COURT	MCKINLEYVILLE AV	END	2	528	36	AC	R	7/10/2017	67
OLHARD	10	OLE HANSON ROAD	MYRTLE AVE	2087	2	3,316	19	ST	R	7/12/2017	67
ORCHLN	10	ORCHARD LANE	BRICELAND RD	1459' S/O BRICELAND R	2	1,459	28	AC	R	4/30/2017	67
ORCHWY	10	ORCHARD WAY	MYERS AV	SH254	2	1,003	19	ST	R	4/19/2017	67
PENNAV	10	PENNSYLVANIA AVENUE	MYRTLE AVE	FRANK ST	2	1,937	38	AC	R	6/15/2017	67
POKERD	30	PORT KENYON ROAD	MM 1.97	MM 2.72	2	3,913	15	AC	R	6/8/2017	67
SHCORD	30	SHELTER COVE ROAD	MM 2.0	MM 3.0	2	5,280	20	AC	A	4/23/2017	67
SINGRD	40	SINGLEY ROAD	MM 1.9	MM 2.49	2	2,834	18	AC	R	6/7/2017	67
TRINACT	10	TRINA COURT	AZALEA AVE	END	2	331	36	AC	R	7/15/2017	67
TRSCDR	20	TRINIDAD SCENIC DRIVE	IR BDY	TRND	2	1,637	22	AC	RMiC	7/20/2017	67
WIRIRD	210	WILDER RIDGE ROAD	ETTERSBURG HON	MM 1.50	2	7,920	24	ST	RMiC	7/19/2017	67
6THAV	10	6TH AVENUE	KAY RD	WESTHAVEN DR	2	1,800	28	AC	A	5/7/2017	66
ALPHST	70	ALDERPOINT ROAD	MM 41	MM 40	2	5,280	22	AC	A	4/22/2017	66
BST	10	B STREET	THIRD ST	FIELDS LAND DR	2	556	36	AC	R	6/9/2017	66
BLLABL	50	BLUE LAKE BLVD	BLUE LAKE BLVD	MM 1.00	2	5,280	20	AC	R	7/16/2017	66
BRTHRD	30	BRICELAND THORNE ROAD	MM 11.0	MM 10.0	2	5,280	22	AC	A	4/24/2017	66
COCRRD	10	COFFEE CREEK ROAD	GRIZZLY BLUFF RD	END	2	4,878	18	AC	R	6/8/2017	66
DOPRRD	30	DOWS PRAIRIE ROAD	MM 1.12	STRAWBERRY CREEK	2	1,584	28	ST	RMaC	6/28/2017	66
DRYDRD	20	DRYDENS ROAD	MM 0.87	END	1	396	12	ST	R	5/7/2017	66
EDELAV	10	EDELINE AVENUE	WORTH AV	END	2	634	37	AC	R	7/10/2017	66
ELKRVRD	10	ELK RIVER ROAD	RIDGEWOOD DR	ZANES RD	2	8,184	21	ST	R	5/25/2017	66
GLENDDR	10	GLENDALE DRIVE	SH 299	ESSEX LN	2	2,904	20	AC	R	5/24/2017	66
HOOKRD	120	HOOKTON ROAD	MM .1 BRIDGE	CLOUGH RD MM .89	2	4,171	22	AC	A	5/23/2017	66
LAPOIRD	10	LA POINTE ROAD	CAMPTON RD	END	2	475	24	AC	R	6/11/2017	66
MACRRD	40	MAPLE CREEK ROAD	MM 2.95	MM 3.95	2	5,350	22	AC	A	1/27/2017	66
MARYRD	10	MARY ROAD	ANDERSON RD	STEENBLOCK AV	2	475	26	AC	R	7/7/2017	66
MITHTDR	10	MITCHELL HEIGHTS DRIVE	MYRTLE AVE	RANCHO VISTA RD	2	3,221	18	ST	R	6/9/2017	66
OAKRDR	10	OAKRIDGE DRIVE	BRICELAND RD	BRICELAND RD	2	2,798	13	ST	R	4/19/2017	66
POUNRD	10	POUND ROAD	SH101	END	2	1,267	11	AC	R	6/27/2017	66
RIDGRD	10	RIDGE ROAD	BEACH RD	BEACH RD	2	3,776	24	AC	R	4/25/2017	66

Street ID	Section ID	Street Name	Begin Location	End Location	Lanes	Length (ft)	Width (ft)	Surface Type	FC	PCI Date	PCI
RICRDR	10	RIVERCREST DRIVE	SPROWEL CK RD	END	2	250	32	AC	R	4/20/2017	66
SOURD	20	SOUTH ROAD	SH101	N END	2	1,016	26	ST	R	5/3/2017	66
TERILN	10	TERI LANE	LINDLEY LOOP WEST	END	2	574	21	AC	R	4/25/2017	66
TIMMLN	10	TIMMONS LANE	ESSEX LN	END	2	922	26	AC	R	6/8/2017	66
WALKWY	10	WALKER WAY	TELEGRAPH CK RD	OAK DR	2	1,373	16	AC	R	4/25/2017	66
WESTDR	30	WESTHAVEN DRIVE	TEH PAH LN	SH 101	2	5,770	22	AC	A	5/7/2017	66
ALPHST	110	ALDERPOINT ROAD	MM 37	MM 36	2	5,280	20	AC	A	4/22/2017	65
ALPHST	190	ALDERPOINT ROAD	MM 29	MM 28	2	5,280	22	AC	A	4/22/2017	65
AZALAV	010A	AZALEA AVENUE	SH200	MM 1.0	2	5,280	21	AC	RMaC	6/1/2017	65
AZALLN	10	AZALEA LANE	VANCE AVE	LEONARD DR	2	400	40	ST	R	6/15/2017	65
BESPRD	20	BELL SPRINGS ROAD	MM 1.0	MM 2.0	2	5,280	24	AC	RMiC	4/24/2017	65
BESPRD	70	BELL SPRINGS ROAD	MM 4.46	MM 3.46	2	5,280	18	AC	RMiC	4/24/2017	65
BRTHRD	130	BRICELAND THORNE ROAD	MM 1.0	SHELTER COVE	2	5,280	22	AC	A	4/24/2017	65
CAKIRD	10	CAMP KITMU ROAD	SPROWEL CK RD	END	2	7,762	24	ST	R	7/17/2017	65
CENVRD	20	CENTERVILLE	MM .93	MM 1.93	2	5,280	22	AC	R	6/1/2017	65
ELCRRD	10	ELK CREEK ROAD	DYERVILLE LOOP ROAD	MM 2.08	2	3,652	22	AC	A	4/30/2017	65
MACRRD	280	MAPLE CREEK ROAD	MM 3.87	MM 4.18	2	1,637	17	ST	R	1/27/2017	65
MITCRD	10	MITCHELL ROAD	MYRTLE AVE	PACIFIC LN	2	5,000	23	AC	A	6/9/2017	65
MURRRD	30	MURRAY ROAD	CENTRAL AVE	MM 2.2	2	5,796	30	AC	A	5/24/2017	65
NNBRD	40	NEW NAVY BASE ROAD	MM 1.98	MM 2.85	2	4,294	35	AC	A	7/20/2017	65
OAKAV	10	OAK AVENUE	REDWAY DR	PAR AVE	2	528	27	AC	R	4/19/2017	65
OHIOST	10	OHIO STREET	TRINITY ST	PENNSYLVANIA AVE	2	870	36	AC	R	6/9/2017	65
RALPCT	10	RALPH COURT	CHRISTINE DR	END	2	264	27	AC	R	6/11/2017	65
RECARD	070B	RED CAP ROAD	MM 4.23	MM 5.03 (NF)	1	4,224	12	ST	R	6/8/2017	65
SHOERD	10	SHOEMAKER ROAD	SH096	SH096	2	7,181	19	ST	R	6/8/2017	65
WIRIRD	240	WILDER RIDGE ROAD	MM 3.61	KINGS PEAK RD	2	11,467	20	ST	RMiC	7/19/2017	65
ZEBLRD	10	ZENIA BLUFF ROAD	ALDERPOINT ROAD	MM 1.0	2	5,280	20	AC	A	4/28/2017	65
ALBARD	10	ALBATROSS ROAD	UPPER PACIFIC DR	LOWER PACIFIC DR	2	1,319	22	AC	R	4/22/2017	64
ALPHST	350A	ALDERPOINT ROAD	MM 13.5	MM 13.0	2	2,640	22	AC	A	4/21/2017	64
BASHRD	10	BARK SHANTY ROAD	ISHI PISHI RD	MM 0.86	2	4,540	12	ST	R	6/8/2017	64
BLBRLN	10	BLACKBERRY LANE	GREENBRIAR LN	END	2	888	36	AC	R	6/11/2017	64

Street ID	Section ID	Street Name	Begin Location	End Location	Lanes	Length (ft)	Width (ft)	Surface Type	FC	PCI Date	PCI
CENTAV	60	CENTRAL AVENUE	TURNER ROAD	BELLA VISTA	2	1,400	40	AC	A	6/14/2017	64
CIVIAV	10	CIVIC AVENUE	SOUTH BAY DEPOT AVE	HARRISON AVE	2	660	11	ST	R	6/25/2017	64
DST	020A	D STREET	SPRUCE ST	ALDER ST	2	1,250	48	AC	R	7/20/2017	64
EILERD	10	EILEEN ROAD	DEBBIE LN	RIDGE RD	2	1,081	21	AC	R	4/25/2017	64
ELCRRD	20	ELK CREEK ROAD	MM 2.08	MM 1.0	2	5,504	22	AC	A	4/30/2017	64
ETHORD	50	ETTERSBURG HON ROAD	MM 6.47	ETTERSBURG MON	2	2,798	20	ST	RMiC	4/29/2017	64
FERNST	20	FERN STREET	WALNUT DR	T ST	2	1,300	40	AC	A	6/11/2017	64
FIHIRD	120	FICKLE HILL ROAD	MM 1.58	MM 2.58	2	5,280	14	ST	RMiC	5/19/2017	64
FOSERD	40	FORT SEWARD ROAD	MM 5.23	MM 6.23	2	5,280	20	ST	RMiC	4/29/2017	64
HILNDCI	10	HIGHLAND CIRCLE	EDGEWOOD RD	END	2	370	35	AC	R	6/9/2017	64
ISPIRD	50	ISHI PISHI ROAD	MM 1.59	MM 3.59	2	10,560	14	ST	RMiC	6/8/2017	64
ISPIRD	070C	ISHI PISHI ROAD	MM 6.60	END/ MM 7.53	2	4,913	14	ST	RMiC	6/8/2017	64
JACRRD	40	JACOBY CREEK ROAD	ROAD NARROWS/MAILB	END OF COUNTY ROAD	2	2,500	16	AC	A	7/12/2017	64
LETZRD	10	LETZ ROAD	END	END	2	2,693	25	AC	R	6/28/2017	64
MATTRD	30	MATTOLE ROAD	MM 42.33	MM 41.33	2	5,280	18	AC	A	2/1/2017	64
MATTRD	340	MATTOLE ROAD	MM 8.92	MM 7.91	2	5,280	22	AC	A	5/1/2017	64
MUNSCT	10	MUNSON COURT	MUNSON ST	END	2	231	30	AC	R	6/9/2017	64
MURRRD	40	MURRAY ROAD	MM 2.2	DAVID ROAD	2	5,821	25	AC	A	5/24/2017	64
NEWTRD	10	NEWTON ROAD	SH 254	SH 101	2	2,622	28	AC	A	4/28/2017	64
OLBRRD	10	OLD BRICELAND ROAD	SPROWEL CR RD	MM 0.48	2	2,534	28	ST	R	4/22/2017	64
PLPORD	20	PLEASANT POINT ROAD	RENNER LN	MM 1.88	2	5,210	18	AC	R	6/7/2017	64
RECARD	070A	RED CAP ROAD	MM 2.73	MM 4.23	1	7,920	12	ST	R	6/8/2017	64
REDDLN	10	REDWOOD LANE	SH254	LAUREL AVE	2	880	21	ST	R	7/14/2017	64
RDWDST	10	REDWOOD STREET	WALNUT DR	W END	2	858	46	ST	R	6/27/2017	64
REMORD	20	REED MOUNTAIN ROAD	MM 0.06	MM 0.25	2	1,003	18	AC	R	7/19/2017	64
ROSEAV	10	ROSE AVENUE	GRIZZLY BLUFF RD	FERNDAL CITY LIMITS	2	3,441	20	AC	R	6/8/2017	64
SINGRD	20	SINGLEY ROAD	MM .4	MM 1.18	2	4,255	21	AC	R	6/7/2017	64
STOVRD	30	STOVER ROAD	MM 1.20	MM 3.20	2	10,560	19	ST	R	6/11/2017	64
SUNSLN	10	SUNSET LANE	BIGFOOT AV	HILLCREST WY	2	1,590	28	ST	R	7/13/2017	64
TIMORD	10	TIMOTHY ROAD	PICKETT RD	GRACE AV	2	2,120	36	AC	R	6/14/2017	64
WILLCT	10	WILLIAM COURT	GRACE AV	JAMES CT	2	1,340	36	AC	R	6/14/2017	64

Street ID	Section ID	Street Name	Begin Location	End Location	Lanes	Length (ft)	Width (ft)	Surface Type	FC	PCI Date	PCI
ALPHST	90	ALDERPOINT ROAD	MM 39	MM 38	2	5,280	22	AC	A	4/22/2017	63
ALPHST	260	ALDERPOINT ROAD	MM 22	MM 21	2	5,280	22	AC	A	4/21/2017	63
BRD	10	B ROAD	BIG LAGOON PK	BIG LAGOON PK	2	570	15	AC	R	5/7/2017	63
BSHOGR	100	BLUE SLIDE/HOWE/GRZZLY	COFFEE CREEK ROAD	COPPINI LN	2	5,420	20	AC	A	5/25/2017	63
BRMTRD	30	BRANNON MOUNTAIN ROAD	MM 4.00	NF BDRY	2	4,166	15	ST	R	5/22/2017	63
BURNDR	10	BURNS DRIVE	BRET HARTE LANE	END	2	1,584	36	AC	R	6/25/2017	63
DOPRRD	10	DOWS PRAIRIE ROAD	STRAWBERRY CREK	CRANNEL RD	2	12,461	22	ST	RMaC	6/1/2017	63
DUCHRD	10	DUCHESS ROAD	WINDSOR AV	END	2	554	22	AC	R	7/8/2017	63
FOSTRD	10	FOSTER ROAD	FRESHWATER RD	END	2	581	12	AC	R	7/7/2017	63
GRBLRD	30	GRIZZLY BLUFF ROAD	MM 2.05	MM 4.05	2	10,560	24	ST	RMaC	6/7/2017	63
KIENLN	10	KIENNEBREW LANE	DYERVILLE LOOP RD	END	2	686	20	ST	R	7/19/2017	63
MUNSST	10	MUNSON STREET	HARRISON AVE	HILL ST	2	290	34	AC	R	6/9/2017	63
MURRRD	10	MURRAY ROAD	KELLY AVE	US 101	2	1,500	26	AC	A	5/24/2017	63
NNBRD	50	NEW NAVY BASE ROAD	MM 2.85	MM 3.4	4	3,350	63	AC	A	7/20/2017	63
OAKST	10	OAK STREET	LOCUST ST	END	2	422	30	AC	R	7/14/2017	63
PLPORD	30	PLEASANT POINT ROAD	MM 1.88	WADDINGTON RD	2	3,640	18	AC	R	6/7/2017	63
TIMOCT	10	TIMOTHY COURT	TIMOTHY RD	END	2	192	36	AC	R	6/14/2017	63
TIHIRD	10	TITLOW HILL ROAD	SH299	MM 2.00	2	10,560	22	ST	RMiC	6/8/2017	63
TIHIRD	30	TITLOW HILL ROAD	MM 4.00	NF BDRY	2	2,820	22	ST	RMiC	6/8/2017	63
WADDRD	20	WADDINGTON ROAD	MM 1.01	MM 2.04	2	5,527	24	AC	A	6/8/2017	63
WELLCT	10	WELLS COURT	LONDON DR	END	2	211	36	AC	R	6/25/2017	63
WHITRD	10	WHITMIRE AVENUE	END	END	2	528	36	AC	R	4/30/2017	63
WIRIRD	40	WILDER RIDGE ROAD	MM 4.7	MM 3.7	2	5,280	20	AC	A	5/2/2017	63
WIRIRD	60	WILDER RIDGE ROAD	MM 2.7	MM 1.7	2	5,280	20	AC	A	5/2/2017	63
ALPHST	130	ALDERPOINT ROAD	MM 35	MM 34	2	5,280	22	AC	A	4/22/2017	62
ALPHST	280	ALDERPOINT ROAD	MM 20	MM 19/ZENIA BLUFF RO	2	5,280	22	AC	A	4/21/2017	62
AMYCT	10	AMY COURT	SCOTT WAY	END	2	158	28	AC	R	6/11/2017	62
BAIRRD	40	BAIR ROAD	MM 3.0	STOVER RD	2	4,811	23	AC	A	6/11/2017	62
BESPRD	80	BELL SPRINGS ROAD	MM 3.46	END/MM 2.40	2	4,959	18	AC	RMiC	4/24/2017	62
BLLABL	10	BLUE LAKE BLVD	100 FT EAST OF RR TRX	1 MILE EAST OF RR TRX	2	5,280	21	AC	A	7/18/2017	62
BRTHRD	190	BRICELAND THORNE ROAD	MM .74	COUNTY LINE	2	3,709	18	AC	A	4/24/2017	62

Street ID	Section ID	Street Name	Begin Location	End Location	Lanes	Length (ft)	Width (ft)	Surface Type	FC	PCI Date	PCI
CST	10	C STREET	FIELDS LAND DR	THIRD ST	2	545	36	AC	R	6/25/2017	62
CEDWDCT	10	CEDARWOOD COURT	TELEGRAPH CK RD	END	2	1,954	16	AC	R	4/30/2017	62
DAFFAV	10	DAFFODIL AVENUE	MURRAY RD	ENCALYPTUS RD	2	1,933	32	AC	R	6/28/2017	62
EVERRD	10	EVERGREEN ROAD	REDWOOD DR	TUNNEL RD	2	1,585	32	AC	R	4/28/2017	62
EXCERD	10	EXCELSIOR ROAD	CAMPTON RD	FERN ST	2	4,125	32	AC	A	6/27/2017	62
FERNST	10	FERN STREET	REDWOOD FIELDS	WALNUT DR	2	1,000	40	AC	A	6/11/2017	62
GRACAV	10	GRACE AVENUE	PICKETT RD	END	2	1,637	40	AC	R	6/29/2017	62
ISPIRD	20	ISHI PISHI ROAD	MM 0.29	MM 0.35	1	317	11	ST	RMiC	6/8/2017	62
KIPLDR	010B	KIPLING DRIVE	450' W/O HUM HILL RD	END	2	448	36	ST	R	7/20/2017	62
MASTPL	10	MASTERTON PLACE	LEONARD DR	END	2	186	46	ST	R	6/15/2017	62
MATTRD	470	MATTOLE ROAD	MM 4.0	MM 5.0	2	5,280	20	AC	A	5/1/2017	62
SILVRD	10	SILVA ROAD	SH 101	END	2	1,373	21	AC	R	6/29/2017	62
SOQRD	10	SOUTH QUARRY ROAD	JACOBY CREEK RD	END	2	3,432	14	ST	R	7/20/2017	62
STEEAV	10	STEENBLOCK AVENUE	MARY RD	END	2	370	26	AC	R	7/7/2017	62
TIHIRD	20	TITLOW HILL ROAD	MM 2.00	MM 4.00	2	10,560	22	ST	RMiC	6/8/2017	62
WACRRD	10	WARREN CREEK ROAD	WEST END RD	END	2	4,905	19	AC	R	7/18/2017	62
WHALPT	10	WHALE POINT	RIDGEVIEW CIR	END	2	422	24	AC	R	4/22/2017	62
ALPHST	100	ALDERPOINT ROAD	MM 38	MM 37	2	5,280	22	AC	A	4/22/2017	61
BAIDRD	10	BAIRD ROAD	DOWS PRAIRIE RD	END	2	2,798	25	ST	R	6/1/2017	61
BESPRD	50	BELL SPRINGS ROAD	MM 6.46	MM 5.46	2	5,280	18	AC	RMiC	4/24/2017	61
DEANAV	10	DEAN AVENUE	PENINSULA DR	VICTOR BLVD	2	315	20	ST	R	5/8/2017	61
FIHIRD	130	FICKLE HILL ROAD	MM 2.58	MM 3.58	2	5,280	14	ST	RMiC	5/19/2017	61
FILADR	10	FIELDS LANDING DRIVE	C ST	CENTRAL AVE	2	900	24	AC	A	6/25/2017	61
HARRAV	20	HARRISON AVENUE	RUSST ST	MANZANITA AVE	2	2,250	40	AC	A	6/9/2017	61
ISPIRD	30	ISHI PISHI ROAD	MM 0.35	MM 1.05	2	3,696	17	ST	RMiC	6/8/2017	61
KELLAV	10	KELLY AVENUE	MURRAY RD	KNOX COVE DR	2	1,109	36	AC	R	4/24/2017	61
LILLOEA	10	LINDLEY LOOP EAST	TELEGRAPH CK RD	END	2	845	21	AC	R	4/30/2017	61
MONTGST	20	MONTGOMERY STREET	LOLETA DR	MAIN ST	2	719	27	ST	R	6/6/2017	61
OLSTHY	10	OLD STATE HIGHWAY	N END	S END	2	2,589	20	AC	R	5/4/2017	61
PALMBL	20	PALMER BLVD	PAGE WAY	SCHIRMAN WAY	2	3,050	14	AC	R	5/23/2017	61
QUARD	10	QUARRY ROAD	WESTHAVEN DR	END	2	1,618	17	AC	R	5/7/2017	61

Street ID	Section ID	Street Name	Begin Location	End Location	Lanes	Length (ft)	Width (ft)	Surface Type	FC	PCI Date	PCI
SESALN	10	SESAME LANE	RIDGEWOOD DR	END	2	358	36	AC	R	6/11/2017	61
STOVRD	60	STOVER ROAD	MM 5.91	MM 6.42	1	2,693	12	ST	R	6/11/2017	61
TABLRD	10	TABLE BLUFF ROAD	COPENHAGEN RD	SOUTH JETTY ROAD	2	5,842	22	AC	R	5/23/2017	61
TOMPRD	020A	TOMPKINS HILL ROAD	MM 1.67	MM 1.0	2	3,538	26	AC	A	6/6/2017	61
UWSCRD	10	WEITCHPEC SCHOOL ROAD	SH169	LWR WEITCHPEC RD	2	2,323	10	ST	R	7/16/2017	61
WINDAV	10	WINDSOR AVENUE	SCHOOL RD	DUCHESS RD	2	311	22	AC	R	7/8/2017	61
ZANERD	10	ZANES ROAD	ELK RIVER RD	MM 0.62	2	3,295	14	ST	R	7/7/2017	61
ZEBLRD	20	ZENIA BLUFF ROAD	MM 1.0	MM 2.0	2	5,280	20	AC	A	4/28/2017	61
AZALAV	010B	AZALEA AVENUE	MM 1.0	MM 1.25	2	1,835	21	AC	RMaC	6/1/2017	60
BILPRD	10	BIG LAGOON PARK ROAD	SH101	END	2	2,650	23	AC	R	5/7/2017	60
BTVRD	70	BUTLER VALLEY ROAD	MM 5.69	MM 6.69	2	5,280	20	AC	A	1/27/2017	60
CENTAV	20	CENTRAL AVENUE	MM 4.25	MM 3.5	2	4,845	22	AC	A	6/14/2017	60
CRWDDR	10	CRESTWOOD DRIVE	BUTTERMILK LN	END	2	317	25	ST	R	7/10/2017	60
DENADR	010A	DENA DRIVE	WASHINGTON AVE	550' W/O WASHINGTON	2	550	36	AC	R	7/10/2017	60
FIHIRD	70	FICKLE HILL ROAD	MM 8	MM 9	2	5,280	16	AC	A	1/31/2017	60
FIHIRD	180	FICKLE HILL ROAD	MM 7.90	MM 8.90	2	5,280	16	ST	RMiC	5/19/2017	60
HEMLST	50	HEMLOCK STREET	EUR	EUR	2	211	10	AC	R	7/18/2017	60
KNRFRR	50	KNEELAND ROAD/FRESS WATER ROAD	MM36.86	MM 35.67	2	6,276	22	AC	A	1/26/2017	60
LOLEDR	20	LOLETA DRIVE	PERSHING ST	SHADOWBROOK DR	2	1,465	28	AC	A	6/6/2017	60
NNBRD	60	NEW NAVY BASE ROAD	MM 3.6	MM 4.17	2	3,525	35	AC	A	7/20/2017	60
NORMCT	10	NORMAN COURT	BRET HARTE LN	END	2	317	39	AC	R	6/25/2017	60
PRKWDBL	10	PARKWOOD BOULEVARD	HUMBOLDT HILL RD	LONDON DR	2	802	29	ST	R	6/25/2017	60
PAPODR	30	PATRICKS POINT DRIVE	MM 2.23	TRND	2	17,318	25	ST	RMiC	5/7/2017	60
PENIDR	10	PENINSULA DRIVE	SH 255	MM 1.92	2	10,137	20	ST	R	5/8/2017	60
SHCORD	20	SHELTER COVE ROAD	MM 1.0	MM 2.0	2	5,280	20	AC	A	4/23/2017	60
SPCRRD	40	SPROWEL CREEK ROAD	BRICELAND ROAD	MM 1.0	2	5,280	23	AC	A	4/22/2017	60
SUNRD	10	SUN ROAD	FORSON RD	END	2	1,003	35	AC	R	7/10/2017	60
WADDRD	30	WADDINGTON ROAD	MM 2.04	GRIZZLEY BLUFF ROAD	2	3,917	24	AC	A	6/8/2017	60
WEGADR	10	WESTGATE DRIVE	PATRICK PT DR	END	2	2,429	25	ST	R	5/7/2017	60
WIRIRD	80	WILDER RIDGE ROAD	MM .7	KINGS PEAK ROAD	2	4,040	20	AC	A	5/2/2017	60
12THST	10	12TH STREET	CITY LIMITS RRX	RIVERWALK DR	2	1,367	40	AC	A	7/14/2017	59

Street ID	Section ID	Street Name	Begin Location	End Location	Lanes	Length (ft)	Width (ft)	Surface Type	FC	PCI Date	PCI
BESPRD	10	BELL SPRINGS ROAD	ALDERPOINT ROAD	MM 1.0	2	5,280	24	AC	RMiC	4/24/2017	59
BENBDR	60	BENBOW DRIVE	MM 3.56	MM 4.74	2	6,230	23	AC	R	4/21/2017	59
BSHOGR	20	BLUE SLIDE/HOWE/GRZZLY	MM .9	HOWE CREEDK RD	2	6,090	22	AC	A	5/25/2017	59
BTVRD	10	BUTLER VALLEY ROAD	KNEELAND ROAD	MM 1.0	2	5,138	22	AC	A	1/27/2017	59
DYLORD	20	DYERVILLE LOOP ROAD	MM 1.0	MM 1.97	2	5,063	16	AC	RMiC	4/28/2017	59
FIRSST	20	FIRST STREET	PARK AVE	END	2	1,191	30	AC	R	7/15/2017	59
GWINRD	10	GWIN ROAD	STEVEN WY	END	2	866	36	AC	R	6/14/2017	59
HOOKRD	130	HOOKTON ROAD	MM .89	MM 2.19	2	6,495	20	AC	A	5/23/2017	59
HOOKRD	140	HOOKTON ROAD	MM 2.19	TABLE BLUFF RD	2	4,303	20	AC	A	5/23/2017	59
KJERRD	10	KJER ROAD	CENTRAL AV	END	2	3,296	18	AC	R	7/15/2017	59
MATTRD	310	MATTOLE ROAD	MM 12.9	MM 11.96	2	5,107	20	AC	A	5/1/2017	59
MATTRD	330	MATTOLE ROAD	MM 9.96	MM 8.92	2	5,300	28	AC	A	5/1/2017	59
MATTRD	370	MATTOLE ROAD	MM 5.91	MM 4.75	2	6,018	22	AC	A	5/1/2017	59
MISSST	10	MISSION STREET	EEL RIVER DR	MAIN ST	2	367	30	ST	R	6/6/2017	59
MURRRD	50	MURRAY ROAD	DAVID ROAD	MM 4.34	2	5,558	25	AC	A	5/24/2017	59
RESERD	10	RESERVE ROAD	SH 200	END	2	370	19	AC	R	6/29/2017	59
STAFRD	10	STAFFORD ROAD	SH 101	END	2	5,702	11	AC	R	5/1/2017	59
STOVRD	10	STOVER ROAD	BAIR RD	MM 1.05	2	5,544	19	ST	R	6/11/2017	59
TRACRD	10	TRINITY ACRES ROAD	ROTH RD	END	2	2,277	15	ST	R	7/13/2017	59
UPPADR	010B	UPPER PACIFIC DRIVE	MM 1.0	END	2	2,006	21	AC	R	4/22/2017	59
VILLWY	10	VILLAGE WAY	FOREST VIEW DR	HILLCREST WY	2	717	28	ST	R	7/13/2017	59
WICRRD	20	WILLIAMS CREEK ROAD	MM .5	MM 1.5	2	5,280	11	AC	R	6/8/2017	59
ZEBLRD	50	ZENIA BLUFF ROAD	MM 3.17	COUNTY LINE	2	3,954	20	AC	A	4/28/2017	59
ALPHST	80	ALDERPOINT ROAD	MM 40	MM 39	2	5,280	22	AC	A	4/22/2017	58
ALPHST	150	ALDERPOINT ROAD	MM 33	MM 32	2	5,280	22	AC	A	4/22/2017	58
ALPHST	170	ALDERPOINT ROAD	MM 31	MM 30	2	5,280	22	AC	A	4/22/2017	58
ALPHST	200	ALDERPOINT ROAD	MM 28	MM 27	2	5,280	22	AC	A	4/22/2017	58
BESPRD	40	BELL SPRINGS ROAD	HARRIS ROAD	MM 6.46	2	5,280	24	AC	RMiC	4/24/2017	58
BRMTRD	10	BRANNON MOUNTAIN ROAD	SH096	MM 2.00	2	10,560	15	ST	R	5/22/2017	58
BRTHRD	140	BRICELAND THORNE ROAD	SHELTER COVE RD/MM	MM 4.64	2	5,280	20	AC	A	4/24/2017	58
DYLORD	30	DYERVILLE LOOP ROAD	MM 1.97	MM3.0	2	5,440	18	AC	RMiC	4/28/2017	58

Street ID	Section ID	Street Name	Begin Location	End Location	Lanes	Length (ft)	Width (ft)	Surface Type	FC	PCI Date	PCI
GIRARCT	10	GIRARD COURT	HARRIS ST	END	2	204	27	AC	R	6/9/2017	58
LESLRD	10	LESLIE ROAD	CAMPTON RD	EUR CL	2	950	30	AC	R	6/11/2017	58
MARIRD	010D	MAD RIVER ROAD	MM 3.0	END	2	3,155	17	AC	R	5/24/2017	58
MATTRD	180	MATTOLE ROAD	MM 26.98	MM 26.05	2	4,648	20	AC	A	2/1/2017	58
MATTRD	190	MATTOLE ROAD	MM 26.05	MM 25.05	2	5,280	20	AC	A	2/1/2017	58
MATTRD	220	MATTOLE ROAD	MM 22.05	MM 20.99	2	5,517	20	AC	A	2/1/2017	58
NNBRD	30	NEW NAVY BASE ROAD	MM 1.04	MM 1.98	2	5,083	35	AC	A	7/13/2017	58
PARSRD	10	PARSONS ROAD	HILLSIDE DR	END	2	3,326	18	AC	R	4/25/2017	58
POKERD	10	PORT KENYON ROAD	SH 211	MM 1.0	2	5,280	21	AC	R	6/8/2017	58
RDWYST	10	RIDGEWAY STREET	HOOVER ST	JOHN HILL RD	2	950	42	ST	R	6/9/2017	58
SAGERD	10	SAGE ROAD	SH211	END	2	5,544	16	AC	R	6/7/2017	58
SHCORD	60	SHELTER COVE ROAD	MM 5.0	MM 6.0	2	5,280	20	AC	A	4/23/2017	58
TITARD	20	TISH TANG ROAD	MM 1.00	TISH TANG RD	2	5,861	20	ST	RMiC	6/8/2017	58
WHITAV	10	WHITMORE AVENUE	REDWAY DR	BRICELAND RD	2	1,795	21	AC	R	4/30/2017	58
WILLRD	10	WILLOW ROAD	SH299	END	2	1,116	32	AC	R	7/13/2017	58
ALDRL	10	ALDER LANE	BRICELAND RD	END	2	464	16	AC	R	4/19/2017	57
ALPHST	440	ALDERPOINT ROAD	MM 4.5	MM 3.5	2	5,280	26	AC	A	4/20/2017	57
BRTHRD	060A	BRICELAND THORNE ROAD	MM 8.0	MM 7.5	2	2,640	22	AC	A	4/24/2017	57
BUCKRD	20	BUCKLEY ROAD	SH299	442' N/O SH299	2	442	20	AC	R	7/13/2017	57
CHURST	30	CHURCH STREET	RAILROAD AVE	SUMMER ST	2	322	42	ST	R	6/6/2017	57
DAVIST	10	DAVIS STREET	SH299	END	2	950	23	AC	R	7/13/2017	57
DYLORD	70	DYERVILLE LOOP ROAD	MM 5.83	MM 6.33	2	2,640	18	AC	RMiC	4/28/2017	57
FIHIRD	80	FICKLE HILL ROAD	MM 9	MM 10.1	2	5,528	16	AC	A	1/31/2017	57
FIHIRD	90	FICKLE HILL ROAD	MM 10.1	MM 11.15	2	5,300	16	AC	A	1/31/2017	57
FIHIRD	190	FICKLE HILL ROAD	MM 8.90	MM 10.22	2	6,970	16	ST	RMiC	5/19/2017	57
FOUTST	010B	FOURTH STREET	350' E/O HIGHLAND AVE	CRAIG AVE	2	759	21	ST	R	7/20/2017	57
KAYAV	10	FRONTAGE ROAD	FRNTAGE RD	END	2	518	18	AC	R	5/7/2017	57
HOOVST	10	HOOVER STREET	MYRTLE AVE	END	2	1,450	37	AC	R	6/9/2017	57
JOHIRD	20	JOHN HILL ROAD	SEVENTEENTH ST	PARK ST	2	615	40	ST	R	6/9/2017	57
NORTRD	10	NORTH ROAD	STAFFORD RD	END	2	4,752	27	ST	R	5/3/2017	57
PRKWDBL	20	PARKWOOD BOULEVARD	LONDON DR	HUMBOLDT HILL RD	2	802	29	ST	R	6/25/2017	57

Street ID	Section ID	Street Name	Begin Location	End Location	Lanes	Length (ft)	Width (ft)	Surface Type	FC	PCI Date	PCI
REDMRD	10	REDMOND ROAD	MYRTLE AVE	3222' E/O MYRTLE AVE	2	3,222	19	ST	R	7/7/2017	57
SEMCRD	20	SEELY MCINTOSH ROAD	MM 1.45	TRI CO	2	1,800	14	ST	RMiC	7/16/2017	57
SHIVRD	100	SHIVELY ROAD	MM 8.26	MM 9.26	2	5,280	18	AC	A	5/1/2017	57
TITARD	10	TISH TANG ROAD	SH096	MM 1.00	2	5,280	20	ST	RMiC	6/8/2017	57
ZEBLRD	40	ZENIA BLUFF ROAD	MM 2.41	MM 3.17	2	3,787	20	AC	A	4/28/2017	57
ALPHST	40	ALDERPOINT ROAD	MM 44.01	MM 43	2	5,300	22	AC	A	4/22/2017	56
ALPHST	270	ALDERPOINT ROAD	MM 21	MM 20	2	5,280	22	AC	A	4/21/2017	56
ALPHST	460	ALDERPOINT ROAD	MM 2.5	MM 1.5	2	5,280	22	AC	A	4/20/2017	56
ALDOCT	10	ALDO COURT	WALNUT ST	END	2	475	32	AC	R	6/11/2017	56
BEACRD	10	BEACH ROAD	SHELTER COVE	END	2	4,910	25	AC	R	4/22/2017	56
BESPRD	60	BELL SPRINGS ROAD	MM 5.46	MM 4.46	2	5,280	18	AC	RMiC	4/24/2017	56
BENBDR	20	BENBOW DRIVE	MM 0.75	MM 1.75	2	5,280	23	AC	R	4/21/2017	56
BLLABL	40	BLUE LAKE BLVD	SH299	END	2	4,646	30	AC	R	7/20/2017	56
BRMTRD	20	BRANNON MOUNTAIN ROAD	MM 2.00	MM 4.00	2	10,560	15	ST	R	5/22/2017	56
CHRSDR	10	CHRISTOPHER DRIVE	HOME DR	WALNUT DR	2	1,267	36	AC	R	6/11/2017	56
ERDRFO	10	EEL RIVER DRIVE	DRAKE HILL ROAD	EOP SOUTH	2	1,505	20	AC	A	6/6/2017	56
ELRIPL	10	ELK RIVER PLACE	ELK RIVER RD	END	2	292	12	AC	R	7/7/2017	56
ESSELN	10	ESSEX LANE	GLENDALE DR	SH 299	2	686	36	AC	RMaC	6/8/2017	56
FISHRD	30	FISHER ROAD	EAST END	SH036	2	5,900	20	ST	R	5/6/2017	56
FOSERD	30	FORT SEWARD ROAD	MM 4.23	MM 5.23	2	5,280	20	ST	RMiC	4/29/2017	56
FRENRD	10	FRENCH ROAD	MAPLE HILLS RD	US101	2	155	36	ST	R	7/14/2017	56
HOFLRD	40	HOLMES FLAT ROAD	MM 1.93	END	2	5,649	14	ST	R	7/14/2017	56
HOAIRD	10	HOOPA AIRPORT ROAD	TISH TANG RD	END	2	3,749	21	ST	R	6/8/2017	56
LEPPCT	10	LEPPEK COURT	HERRICK AVE	END	2	397	30	AC	R	6/15/2017	56
LOWECT	10	LOWELL COURT	KIPLING DR	END	2	106	34	AC	R	6/25/2017	56
MAINST	10	MAIN STREET	EEL RIVER DR	LOLETA DR	2	1,200	26	AC	A	5/23/2017	56
MATTRD	60	MATTOLE ROAD	MM 39.33	MM 38.34	2	5,250	20	AC	A	2/1/2017	56
MATTRD	195	MATTOLE ROAD	MM 25.05	MM 24.05	2	5,280	20	AC	A	2/1/2017	56
MATTRD	500	MATTOLE ROAD	MM 7.0	MM 8.0	2	5,280	20	AC	A	5/1/2017	56
PIGPTRD	10	PIGEON POINT ROAD	MYRTLE AVE	END	2	6,389	24	ST	R	6/9/2017	56
PICRCT	10	PINE CREST COURT	HERRICK AVE	END	2	370	28	AC	R	6/11/2017	56

Street ID	Section ID	Street Name	Begin Location	End Location	Lanes	Length (ft)	Width (ft)	Surface Type	FC	PCI Date	PCI
RECARD	90	RED CAP ROAD	MM 5.03 (NF)	REDCAP CR RD	1	8,975	10	ST	R	6/8/2017	56
RDVWCI	10	RIDGEVIEW CIRCLE	HUMBOLDT LOOP RD	HUMBOLDT LOOP RD	2	950	23	AC	R	4/22/2017	56
SHIVRD	60	SHIVELY ROAD	MM 4.25	EOP MM 5.3	2	5,497	20	AC	A	5/1/2017	56
WEHTRD	20	WEOTT HEIGHTS ROAD	NEWTON RD	END	2	536	22	AC	R	4/28/2017	56
WIRIRD	90	WILDER RIDGE ROAD	KINGS PEAK ROAD	MM 11.2	2	5,280	20	AC	A	5/2/2017	56
WIRIRD	100	WILDER RIDGE ROAD	MM 11.2	MM 10.2	2	5,280	20	AC	A	5/2/2017	56
ARD	10	A ROAD	BIG LAGOON PK	MM 0.12	2	634	17	AC	R	5/7/2017	55
ALPHST	220	ALDERPOINT ROAD	MM 26	MM 25	2	5,280	22	AC	A	4/21/2017	55
ALPHST	240	ALDERPOINT ROAD	MM 24	MM 23	2	5,280	22	AC	A	4/21/2017	55
BARWRD	10	BAR W ROAD	SH036	END	2	4,066	10	ST	R	5/6/2017	55
BLLABL	20	BLUE LAKE BLVD	1 MILE EAST OF RR TRX	END HWY 299	2	4,300	21	AC	A	7/18/2017	55
BSHOGR	30	BLUE SLIDE/HOWE/GRZZLY	HOWE CREEK RD	W/CHANGE	2	1,620	34	AC	A	5/25/2017	55
BUCKCT	10	BUCKHORN COURT	SHELTER COVE	END	2	620	21	AC	R	4/30/2017	55
COPERD	20	COPENHAGEN ROAD	MM 2.00	TABLE BLUFF	2	7,814	19	ST	R	5/23/2017	55
DRYRD	10	DRY ROAD	TERI LN	OTTER LN	2	241	21	AC	R	4/25/2017	55
EMERCT	10	EMERALD COURT	TRINITY ST	END	2	320	28	AC	R	6/9/2017	55
GRHTDR	30	GREENWOOD HEIGHTS DRIVE	MM 2.00	MM 2.70	2	3,696	23	AC	RMiC	1/26/2017	55
GRHTDR	80	GREENWOOD HEIGHTS DRIVE	MM 6.70	MM 7.24	2	2,851	23	AC	RMiC	1/26/2017	55
HOAGR	10	HOAGLAND ROAD	ZEINA BLUFF RD	MM 1.21	2	6,389	18	ST	RMiC	7/20/2017	55
LILOWE	10	LINDLEY LOOP WEST	SHELTER COVE	END	2	867	21	AC	R	4/25/2017	55
MEYEAV	10	MEYERS AVENUE	EUREKA ST	MADISON ST	2	1,840	40	AC	A	6/15/2017	55
MLCKRD	10	MILLCREEK ROAD	TELEGRAPH CK RD	END	2	329	22	AC	R	4/30/2017	55
MYERAV	10	MYERS AVENUE	AVE OF GIANTS	MM .2	2	1,005	24	AC	A	4/28/2017	55
NNBRD	20	NEW NAVY BASE ROAD	MM 0.0	MM 1.04	2	5,440	35	AC	A	7/13/2017	55
OCVWDR	10	OCEAN VIEW DRIVE	ROUNDHOUSE CREEK F	C RD	2	1,261	34	AC	R	5/7/2017	55
PEWDDR	10	PEPPERWOOD DRIVE	WILLOW GLEN RD	TOTH RD	2	2,158	21	AC	R	4/24/2017	55
PHELRD	10	PHELAN ROAD	HOOKTON ROAD	END	2	2,595	17	AC	R	6/7/2017	55
RAINCI	10	RAINTREE CIRCLE	MILLCREEK RD	END	2	1,378	21	AC	R	4/30/2017	55
REDDCT	10	REDDEN COURT	SHELTER COVE	END	2	763	20	AC	R	4/24/2017	55
RICHCI	10	RICH CIRCLE	DEBBIE LN	END	2	106	30	AC	R	4/25/2017	55
SAILCT	10	SAIL COURT	LOWER PACIFIC	END	2	139	20	AC	R	4/22/2017	55

Street ID	Section ID	Street Name	Begin Location	End Location	Lanes	Length (ft)	Width (ft)	Surface Type	FC	PCI Date	PCI
SEAWDR	10	SEAWOOD DRIVE	SH101	PATRICKS PT DR	2	1,056	28	ST	R	5/7/2017	55
SHALLCT	10	SHALLER COURT	THISTLE CT	END	2	739	21	AC	R	4/25/2017	55
SHCORD	10	SHELTER COVE ROAD	BRICELAND THORN ROAD	MM 1.0	2	5,280	20	AC	A	4/23/2017	55
SHCORD	70	SHELTER COVE ROAD	MM 6.0	MM 7.0	2	5,280	20	AC	A	4/23/2017	55
SPRIRD	10	SPRING ROAD	RIDGE RD	RIDGE RD	2	6,311	21	AC	R	4/25/2017	55
SUNSDR	10	SUNSET DRIVE	WILLOW AVE	END	2	907	18	AC	R	4/20/2017	55
TABLRD	40	TABLE BLUFF ROAD	MM 2.28	SOUTH JETTY RD	2	1,367	14	AC	R	6/7/2017	55
THISCT	10	THISTLE COURT	MC MAINS CT	END	2	370	21	AC	R	4/25/2017	55
THOMRD	20	THOMAS ROAD	MM 1.00	MM 2.00	2	5,280	14	ST	R	7/19/2017	55
ALPHST	450	ALDERPOINT ROAD	MM 3.5	MM 2.5	2	5,280	22	AC	A	4/20/2017	54
BAIRRD	30	BAIR ROAD	MM 2.0	MM 3.0	2	5,280	23	AC	A	6/11/2017	54
CLBERD	10	CLAM BEACH ROAD	LITTLE RIVER DR	MP 0.25	2	1,320	16	ST	R	6/1/2017	54
CONRST	10	CONGER STREET	LOCUST ST	CEDAR ST	2	211	35	AC	R	4/19/2017	54
COPERD	10	COPENHAGEN ROAD	EEL RIVER DR	MM 2.00	2	10,560	19	ST	R	5/23/2017	54
EVERRD	20	EVERGREEN ROAD	TUNNEL RD	END	2	1,002	40	AC	R	4/20/2017	54
FRRDRD	10	FRIDAY RIDGE ROAD	SH299	MM 2.00	2	10,560	21	ST	R	6/7/2017	54
HLCRDR	10	HILLCREST DRIVE	HAWKS HILL RD	TABLE BLUFF	2	2,851	14	ST	R	6/7/2017	54
HILMDR	10	HILMA DRIVE	WESTGATE DR	END	2	1,426	34	ST	R	7/7/2017	54
HOFLRD	10	HOLMES FLAT ROAD	HOLMES FLAT RD	MM 1.33	2	7,022	21	ST	R	5/1/2017	54
MATTRD	200	MATTOLE ROAD	MM 24.05	MM 23.05	2	5,280	20	AC	A	2/1/2017	54
MATTRD	430	MATTOLE ROAD	WILDER RIDGE ROAD	MM 1.0	2	5,280	20	AC	A	5/1/2017	54
MOUNRD	50	MONUMENT ROAD	MM 4.0	EOP	2	2,784	18	AC	R	6/1/2017	54
MUSHRD	10	MURRISH ROAD	REDWOOD DR	END	2	211	30	AC	R	4/19/2017	54
POKERD	20	PORT KENYON ROAD	MM 1.0	MM 1.97	2	5,125	21	AC	R	6/8/2017	54
SHIVRD	50	SHIVELY ROAD	MM 3.25	MM 4.25	2	5,280	20	AC	A	5/1/2017	54
SITHST	10	SIXTH STREET	ALDERPOINT RD	END	2	775	18	AC	R	7/20/2017	54
SBRWAY	10	SOUTH BROADWAY	HUMBOLDT HILL RD	END SOUTH HWY 101	2	3,588	30	AC	A	6/25/2017	54
SPCRRD	10	SPROWEL CREEK ROAD	REDWOOD DR	US 101	2	454	46	AC	A	4/20/2017	54
TECRRD	20	TELEGRAPH CREEK ROAD	MM 1.00	MM 2.00	2	5,280	22	AC	R	4/25/2017	54
WAPORD	10	WALKER POINT ROAD	EUR	END	2	3,709	19	AC	R	7/13/2017	54
AST	20	A STREET	PARK RD	2082	2	1,531	36	AC	R	7/15/2017	53

Street ID	Section ID	Street Name	Begin Location	End Location	Lanes	Length (ft)	Width (ft)	Surface Type	FC	PCI Date	PCI
ALPHST	210	ALDERPOINT ROAD	MM 27	MM 26	2	5,280	22	AC	A	4/21/2017	53
ALPHST	300	ALDERPOINT ROAD	MM 18	MM 17.5	2	2,645	22	AC	A	4/21/2017	53
ALPHAST	10	ALPHA STREET	MADISON ST	LEWIS AVE	2	745	40	AC	A	6/15/2017	53
BAHIRD	30	BALD HILLS ROAD	MM1.83	MM3.0	2	6,084	24	AC	A	5/8/2017	53
BEACT	10	BEAR COURT	TOTH RD	END	2	1,055	18	AC	R	4/25/2017	53
BINGAV	10	BINGEN AVENUE	LEWIS AVE	LITTLE FAIRFIELD	2	329	38	AC	A	6/15/2017	53
BSHOGR	80	BLUE SLIDE/HOWE/GRZZLY	CHURCH LN	REGLI LN	2	5,585	24	AC	A	5/25/2017	53
BTVRD	50	BUTLER VALLEY ROAD	MM 3.69	MM 4.69	2	5,280	20	AC	A	1/27/2017	53
CANNRD	10	CANNIBAL ROAD	EEL RIVER DR	MM 1.0	2	5,280	18	AC	R	5/23/2017	53
DEVOYRD	10	DEVOY ROAD	MYRTLE AVE	END	2	1,267	13	AC	RMiC	6/9/2017	53
DOVARD	10	DOLLY VARDEN ROAD	BAY SCHOOL RD	FOSTER AVE	2	1,332	14	ST	R	7/15/2017	53
EERORD	010A	EEL ROCK ROAD	DYERVILLE LOOP RD	MM 2.0	2	10,560	19	ST	R	4/30/2017	53
ESSELN	20	ESSEX LANE	SH 299	END	2	4,066	11	AC	R	6/8/2017	53
ETHORD	40	ETTERSBURG HON ROAD	MM 5.22	MM 6.47	2	6,600	16	ST	RMiC	4/29/2017	53
FIHIRD	50	FICKLE HILL ROAD	MM 6	MM 7	2	5,280	16	AC	A	1/31/2017	53
HIDDCT	10	HIDDEN COURT	MOSSWOOD LN	END	2	1,183	18	AC	R	4/21/2017	53
KNRFRR	70	KNEELAND ROAD/FRESS WATER ROAD	MM 34.72	KNEELAND RD	2	5,950	22	AC	A	1/26/2017	53
LONODR	20	LONDON DRIVE	2106' N/O END	BURNS DR	2	670	36	ST	R	6/25/2017	53
MACHRD	10	MACHI ROAD	SHELTER COVE	END	2	3,221	25	ST	R	4/22/2017	53
MAINST	20	MAIN STREET	LOLETA DR	EEL RIVER DR S	2	900	26	AC	A	5/23/2017	53
MATTRD	230	MATTOLE ROAD	MM 20.99	MM 19.77	2	6,431	20	AC	A	5/1/2017	53
MATTRD	350	MATTOLE ROAD	MM 7.91	MM 6.91	2	5,280	22	AC	A	5/1/2017	53
MIDWDR	10	MIDWAY DRIVE	PATRICKS PT DR	END	2	261	20	AC	R	5/7/2017	53
MITCRD	20	MITCHELL ROAD	PACIFIC LN	LENTELL RD	2	1,640	23	AC	A	6/9/2017	53
RAFFAV	10	RAFFAELLI AVENUE	SH 211	COFFEE CREEK RD	2	1,390	14	AC	R	6/7/2017	53
REWOST	10	REDWOOD STREET	ELM ST	PINE LN	2	188	30	AC	R	4/20/2017	53
SHIVRD	70	SHIVELY ROAD	START OF PAVE MM 5.3	MM 6.35	2	5,280	20	AC	A	5/1/2017	53
TRFRRD	10	TRINIDAD FRTG ROAD	TRND	END	2	4,699	25	AC	R	5/7/2017	53
WESTDR	20	WESTHAVEN DRIVE	357FT NORTH OF OLD W	TEH PAH LN	2	6,300	22	AC	A	5/7/2017	53
WIRIRD	140	WILDER RIDGE ROAD	MM 7.2	ETTERSBURG ROAD	2	4,170	20	AC	A	5/2/2017	53
BRTHRD	180	BRICELAND THORNE ROAD	MM 1.64	MM .74	2	4,585	20	AC	A	4/24/2017	52

Street ID	Section ID	Street Name	Begin Location	End Location	Lanes	Length (ft)	Width (ft)	Surface Type	FC	PCI Date	PCI
CWRD	10	CARSON WOODS ROAD	CITY LIMITS	END	2	2,400	18	AC	R	6/6/2017	52
ETHORD	30	ETTERSBURG HON ROAD	MM 3.80	MM 5.22	2	7,490	14	ST	RMiC	4/29/2017	52
FRONST	10	FRONT STREET	MATTOLE RD	MATTOLE RD	2	405	32	AC	R	5/3/2017	52
KANERD	10	KANE ROAD	SH101	MM 0.47	2	2,480	28	AC	R	5/7/2017	52
LEECT	10	LEE COURT	WOLVERINE WY	END	2	106	18	AC	R	7/17/2017	52
MABEAV	10	MABELLE AVENUE	HUMBOLDT HILL RD	DAVID AVE	2	528	37	AC	R	6/25/2017	52
MATTRD	410	MATTOLE ROAD	MM 1.72	MM .81	2	4,812	22	AC	A	5/1/2017	52
MURRRD	60	MURRAY ROAD	MM 4.34	MM 4.91	2	4,200	25	AC	A	5/24/2017	52
RENNLN	10	RENNER LANE	PLEASANT POINT RD	END OF PAVE	2	1,270	18	AC	R	6/7/2017	52
SHADLN	10	SHADY LANE	PATTERSON RD	END	2	845	32	AC	R	7/13/2017	52
SPCRRD	50	SPROWEL CREEK ROAD	MM 1.0	MM 2.0/PRIVATE	2	5,280	22	AC	A	4/22/2017	52
SUNSP	10	SUNSET PLACE	PATTERSON RD	END	2	1,478	16	ST	R	7/13/2017	52
VALLDR	10	VALLEY DRIVE	BERTAS RD	END	2	1,848	18	ST	R	7/18/2017	52
WESTPL	10	WESTWOOD PLACE	WALNUT DR	END	2	220	36	AC	R	6/11/2017	52
ALPHST	430	ALDERPOINT ROAD	MM 5.5	MM 4.5	2	5,280	26	AC	A	4/20/2017	51
BAHIRD	70	BALD HILLS ROAD	MM6.0	MM7.0	2	5,280	22	AC	A	5/8/2017	51
BAYSCRD	20	BAY SCHOOL ROAD	JANES RD	URBAN BDY	2	3,168	19	AC	R	7/15/2017	51
BRTHRD	150	BRICELAND THORNE ROAD	MM4.64	MM3.64	2	5,280	20	AC	A	4/24/2017	51
CENVRD	30	CENTERVILLE	MM 1.93	MM 2.93	2	5,280	22	AC	R	6/1/2017	51
COYOPT	10	COYOTE POINT	RACoon CT	END	2	172	16	AC	R	7/17/2017	51
ETHORD	20	ETTERSBURG HON ROAD	MM 2.80	MM 3.80	2	5,280	14	ST	RMiC	4/29/2017	51
FOSTAV	20	FOSTER AVENUE	JANES RD	SEIDEL RD	2	4,320	16	AC	A	7/15/2017	51
FRRDRD	20	FRIDAY RIDGE ROAD	MM 2.00	FRIDAY RIDGE RD	2	7,234	21	ST	R	6/7/2017	51
GRHTDR	20	GREENWOOD HEIGHTS DRIVE	MM 1.00	MM 2.00	2	5,280	23	AC	RMiC	1/26/2017	51
LIRIDR	10	LITTLE RIVER DRIVE	CENTRAL AV	END	2	3,612	24	ST	R	7/15/2017	51
LOCTST	10	LOCUST STREET	CONGER ST	END	2	792	32	AC	R	7/14/2017	51
MADRRD	10	MADRONE ROAD	SPRING RD	BEACH RD	2	1,426	21	AC	R	4/25/2017	51
MILLST	20	MILL STREET	MOUNTAINVIEW ROAD	COUNTY CLUB ES	2	3,517	32	AC	A	5/4/2017	51
MLLST	10	MILLS STREET	VICTOR BLVD	PEERLESS AVE	2	950	16	AC	R	5/8/2017	51
MOCCDR	10	MOCCASIN DRIVE	SUNSET PL	END	2	845	24	AC	R	7/13/2017	51
PERRAV	10	PERROTT AVENUE	LOLETA DR	END	2	686	47	ST	R	6/6/2017	51

Street ID	Section ID	Street Name	Begin Location	End Location	Lanes	Length (ft)	Width (ft)	Surface Type	FC	PCI Date	PCI
RAILAV	30	RAILROAD AVENUE	LOLETA DR	END	2	662	23	ST	R	6/6/2017	51
REWDDR	30	REDWOOD DRIVE	SH101	SH101 OFF RAMP	2	2,376	30	AC	RMaC	4/21/2017	51
RIVERA	10	RIVER ACCESS	END	ORCHARD LN	2	581	12	AC	R	7/19/2017	51
TOHIRD	20	TOMPKINS HILL ROAD	MM 4.5 BRIDGE	MM 3.9 BRIDGE	2	2,965	18	AC	R	5/23/2017	51
WELLRD	10	WELLS ROAD	SPRING RD	DEBBIE LN	2	211	21	AC	R	4/25/2017	51
ALPHST	60	ALDERPOINT ROAD	MM 42	MM 41	2	5,280	22	AC	A	4/22/2017	50
ALPHST	320	ALDERPOINT ROAD	MM 16.5	MM 15.5	2	5,280	22	AC	A	4/21/2017	50
ANDELN	10	ANDERSON LANE	GRIZZLY BLUFF	END	2	2,540	10	AC	R	6/8/2017	50
BAIRRD	10	BAIR ROAD	SH 299	MM 1.0	2	5,280	23	AC	A	6/11/2017	50
BRTHRD	170	BRICELAND THORNE ROAD	MM2.64	MM1.64	2	5,280	20	AC	A	4/24/2017	50
CEDAST	10	CEDAR STREET	REDWOOD ST	CYPRESS AVE	2	2,124	46	ST	R	6/11/2017	50
DYLORD	50	DYERVILLE LOOP ROAD	MM 3.95	MM 4.89	2	4,782	18	AC	RMiC	4/28/2017	50
EERORD	20	EEL ROCK ROAD	MM 3.65	END	1	3,696	14	ST	R	4/30/2017	50
FIHIRD	150	FICKLE HILL ROAD	MM 4.58	MM 5.58	2	5,280	14	ST	RMiC	5/19/2017	50
FIHIRD	200	FICKLE HILL ROAD	MM 10.22	FICKLE HILL RD	2	4,594	22	ST	RMiC	5/19/2017	50
LOOPRD	30	LOOP ROAD	MM .57	MM0.0	2	2,990	21	AC	R	6/6/2017	50
MATTRD	210	MATTOLE ROAD	MM 23.05	MM 22.05	2	5,280	20	AC	A	2/1/2017	50
OTTELN	10	OTTER LANE	END	END	2	1,637	21	AC	R	4/25/2017	50
RENFST	10	RENFREW STREET	HARRISON AVE	TOGO ST	2	211	40	AC	R	6/9/2017	50
RIVILN	10	RIVERVIEW LANE	SPROWEL CK RD	END	2	370	24	AC	R	5/4/2017	50
SHIVRD	30	SHIVELY ROAD	MM 1.2	MM 2.25	2	5,545	20	AC	A	5/1/2017	50
TABLRD	20	TABLE BLUFF ROAD	HOOKTON RD	MM 1.00	2	5,280	19	ST	R	5/23/2017	50
TECRRD	30	TELEGRAPH CREEK ROAD	MM 2.00	BEACH RD	2	2,957	22	AC	R	4/25/2017	50
WIRIRD	10	WILDER RIDGE ROAD	MATTOLE ROAD/MM7.73	MM 6.76	2	5,176	18	AC	A	5/2/2017	50
WYCLLN	10	WYCLIFFE LANE	LONDON DR	END	2	350	36	AC	R	6/25/2017	50
BENDST	10	BENDIXSEN STREET	GASS ST	LINCOLN AVE	2	491	18	AC	R	7/13/2017	49
BRTHRD	160	BRICELAND THORNE ROAD	MM3.64	MM2.64	2	5,280	20	AC	A	4/24/2017	49
CHAMRD	10	CHAMBERS ROAD	MATTOLE RD	END	2	4,978	19	AC	R	5/3/2017	49
EERORD	010B	EEL ROCK ROAD	MM 2.0	MM 3.65	2	8,712	19	ST	R	4/30/2017	49
FIFTAV	10	FIFTH AVENUE	WESTHAVEN DR	END	2	581	21	AC	R	7/15/2017	49
GRHTDR	70	GREENWOOD HEIGHTS DRIVE	MM 5.70	MM 6.70	2	5,280	23	AC	RMiC	1/26/2017	49

Street ID	Section ID	Street Name	Begin Location	End Location	Lanes	Length (ft)	Width (ft)	Surface Type	FC	PCI Date	PCI
HOCRRD	10	HOWE CREEK ROAD	BLUE SLIDE ROAD	MM .17	2	905	15	AC	R	5/25/2017	49
HUHIRD	20	HUMBOLDT HILL ROAD	CARRON DR	END MM 2.06	2	5,551	36	AC	A	7/7/2017	49
OESCRD	10	OESCHGER ROAD	CENTERVILLE ROAD	MM .33	2	1,719	16	AC	R	6/8/2017	49
OLBRRD	30	OLD BRICELAND ROAD	MM 1.48	MM 2.48	2	5,280	14	ST	R	4/22/2017	49
PENIDR	20	PENINSULA DRIVE	MM 1.92	END	2	159	15	ST	R	5/8/2017	49
SHCORD	50	SHELTER COVE ROAD	MM 4.0	MM 5.0	2	5,280	20	AC	A	4/23/2017	49
SHIVRD	40	SHIVELY ROAD	MM 2.25	MM 3.25	2	5,280	20	AC	A	5/1/2017	49
TABLRD	30	TABLE BLUFF ROAD	MM 1.00	MM 2.28	2	6,846	19	ST	R	5/23/2017	49
TRSCDR	40	TRINIDAD SCENIC DRIVE	MP 0.95	MM 1.54	2	3,115	16	ST	R	7/19/2017	49
VAISRD	40	VAISSADE ROAD	ARC JANES RD	V ST	2	1,267	36	AC	RMiA	5/8/2017	49
WIRIRD	160	WILDER RIDGE ROAD	MM 5.1	MM4.1	2	5,280	20	AC	A	5/2/2017	49
BAADAV	10	BAADSGAARD AVENUE	AIRPORT LOOP RD	AIRPORT RD	2	1,317	20	AC	R	6/28/2017	48
BSHOGR	10	BLUE SLIDE/HOWE/GRZZLY	WEBSTER RD	MM .9	2	5,072	22	AC	A	5/25/2017	48
BSHOGR	50	BLUE SLIDE/HOWE/GRZZLY	MM 3.34	MM 4.4	2	5,300	20	AC	A	5/25/2017	48
BTVRD	20	BUTLER VALLEY ROAD	MM1.0	MM 1.69	2	3,877	22	AC	A	1/27/2017	48
CANNRD	20	CANNIBAL ROAD	MM 1	MM 2	2	5,280	18	AC	R	5/23/2017	48
FORERD	10	FOREST ROAD	TOTH RD	BURNS CT	2	4,599	18	AC	R	4/25/2017	48
FOSERD	50	FORT SEWARD ROAD	MM 6.23	MM 7.23	2	5,280	20	ST	RMiC	4/29/2017	48
FULMRD	10	FULMOR ROAD	PORT KENYON	MM .82	2	4,347	21	AC	R	6/8/2017	48
GRHTDR	10	GREENWOOD HEIGHTS DRIVE	FRESHWATER RD	MM 1.00	2	5,280	23	AC	RMiC	1/26/2017	48
GRHTDR	50	GREENWOOD HEIGHTS DRIVE	MM 3.70	MM 4.70	2	5,280	23	AC	RMiC	1/26/2017	48
LONODR	10	LONDON DRIVE	END	2106' N/O END	2	2,106	36	ST	R	6/25/2017	48
MOBERD	10	MOONSTONE BEACH ROAD	TRINIDAD SCENIC DR	END	1	739	19	ST	R	7/15/2017	48
MYERAV	20	MYERS AVENUE	MM .2	MM .37	2	957	18	AC	A	4/28/2017	48
PANTRD	10	PANTHER ROAD	SH299	END	2	556	28	ST	R	7/16/2017	48
PURDDR	10	PURDUE DRIVE	S BROADWAY	END	2	3,168	32	ST	R	7/7/2017	48
QUHIRD	10	QUAIL HILL ROAD	JOHNSON RD	END	2	784	21	ST	R	5/4/2017	48
RDCRCT	10	RIDGECREST COURT	BEACH RD	END	2	368	21	AC	R	7/17/2017	48
RIVERD	10	RIVERSIDE ROAD	DILLON RD	EOP	2	4,425	15	AC	R	7/18/2017	48
SECNST	10	SECOND STREET	CHURCH ST	END	2	325	15	ST	R	7/14/2017	48
SHIVRD	80	SHIVELY ROAD	MM 6.35	MM 7.26	2	4,390	20	AC	A	5/1/2017	48

Street ID	Section ID	Street Name	Begin Location	End Location	Lanes	Length (ft)	Width (ft)	Surface Type	FC	PCI Date	PCI
SORERD	10	SORENSEN ROAD	SH254	END	2	4,522	24	AC	R	5/1/2017	48
TOHIRD	60	TOMPKINS HILL ROAD	MM 1	PALMER CREEK ROAD	2	5,280	18	AC	R	5/23/2017	48
WIRIRD	170	WILDER RIDGE ROAD	MM 4.1	MM 3.1	2	5,280	20	AC	A	5/2/2017	48
WIRIRD	180	WILDER RIDGE ROAD	MM 3.1	MM 2.1	2	5,280	20	AC	A	5/2/2017	48
WIRIRD	190	WILDER RIDGE ROAD	MM 2.1	MM 1.1	2	5,280	20	AC	A	5/2/2017	48
WIRIRD	200	WILDER RIDGE ROAD	MM1.1	BRICELAND THORNE RD	2	5,803	20	AC	A	5/2/2017	48
WILLST	20	WILLIAMS STREET	BRIDGE ST	END	2	2,254	16	ST	R	7/14/2017	48
WOODCT	10	WOODY ROAD	DOWS PRAIRIE RD	END	2	1,340	22	ST	R	7/15/2017	48
BARRRD	20	BARRY ROAD	MM 1.00	MM 1.90	2	4,752	17	ST	R	7/18/2017	47
DAVIAV	10	DAVID AVENUE	SUMMIT RIDGE RD	END	2	446	37	AC	R	6/25/2017	47
EST	10	E STREET	ALDER ST	SPRUCE ST	2	1,252	40	AC	A	7/18/2017	47
ETHORD	10	ETTERSBURG HON ROAD	BRICELAND RD	MM 2.80	2	14,784	20	ST	RMiC	4/29/2017	47
FIHIRD	140	FICKLE HILL ROAD	MM 3.58	MM 4.58	2	5,280	14	ST	RMiC	5/19/2017	47
HODGRD	10	HODGSON ROAD	SH299	END	2	1,547	19	ST	R	7/16/2017	47
HUBRLN	10	HUBBARD LANE	HARRIS ST	MYRTLE AVE	2	1,187	37	AC	A	6/15/2017	47
JACRARD	10	JACKSON RANCH ROAD	SH 255	FOSTER AVE	2	6,275	15	ST	R	7/13/2017	47
KNRFRR	60	KNEELAND ROAD/FRESS WATER ROAD	MM 35.67	MM 34.72	2	5,076	22	AC	A	1/26/2017	47
MAPELN	10	MAPLE LANE	LOCUST ST	515 N/O LOCUST ST	2	515	26	AC	R	4/20/2017	47
MATTRD	400	MATTOLE ROAD	MM 2.72	MM 1.72	2	5,280	22	AC	A	5/1/2017	47
METRRD	20	METROPOLITA NORTH ROAD	WIDTH CHANGE	MM .95	2	3,850	16	AC	R	5/3/2017	47
OESCRD	20	OESCHGER ROAD	MM .33	EOP	2	2,225	12	AC	R	6/8/2017	47
RAILAV	20	RAILROAD AVENUE	400 FT EAST OF RAYMA	BLUE LAKE BLVD	2	850	18	AC	A	7/13/2017	47
SEALCT	10	SEAL COURT	SURF PT	END	2	370	20	AC	R	4/22/2017	47
SHIVRD	90	SHIVELY ROAD	MM 7.26	MM 8.26	2	5,280	18	AC	A	5/1/2017	47
TOHIRD	40	TOMPKINS HILL ROAD	MM 3.09	MM 2	2	5,510	18	AC	R	5/23/2017	47
TRSCDR	30	TRINIDAD SCENIC DRIVE	END	MP 0.95	2	5,016	20	ST	R	7/19/2017	47
UNIOST	20	UNION STREET	MM .32	EUREKA CITY LIMIT	2	1,056	24	AC	A	7/7/2017	47
VICTBL	10	VICTOR BOULEVARD	PENINSULA DR	END	2	2,600	17	ST	R	5/8/2017	47
WESGDR	10	WESTGATE DRIVE	RIDGEWOOD DR	RIDGEWOOD DR	2	4,858	21	ST	R	6/9/2017	47
ALDGRD	20	ALDERGROVE ROAD	URBAN BDY	END	2	5,280	18	AC	R	7/18/2017	46
ALLECT	20	ALLEN COURT	SHELTER COVE	END	2	264	21	AC	R	4/25/2017	46

Street ID	Section ID	Street Name	Begin Location	End Location	Lanes	Length (ft)	Width (ft)	Surface Type	FC	PCI Date	PCI
BIGHCT	10	BIGHAM COURT	WALNUT DR	END	2	492	36	AC	R	6/11/2017	46
CAWERD	10	CAMP WEOTT ROAD	DILLON RD	MORGAN ROAD	2	5,431	17	AC	R	6/7/2017	46
CHEZRD	10	CHEZEM ROAD	SH299	MM 1.00	2	5,280	22	AC	R	6/9/2017	46
FELTRD	10	FELT ROAD	MYRTLE AVE	WOOD GULCH RD	2	1,003	22	ST	R	7/7/2017	46
FIHIRD	170	FICKLE HILL ROAD	MM 6.90	MM 7.90	2	5,280	16	ST	RMiC	5/19/2017	46
GROSST	10	GROSS STREET	FLDDBROOK RD	END	2	1,267	20	ST	R	6/28/2017	46
HATCHRD	10	HATCHERY ROAD	BLK	END	2	7,498	28	ST	R	7/18/2017	46
MATTRD	380	MATTOLE ROAD	MM 4.75	LINDLEY ROAD	2	5,632	22	AC	A	5/1/2017	46
MATTRD	450	MATTOLE ROAD	MM 2.0	MM 3	2	5,280	20	AC	A	5/1/2017	46
SHIVRD	20	SHIVELY ROAD	MM .2	MM 1.2	2	5,280	20	AC	A	5/1/2017	46
UPPADR	010A	UPPER PACIFIC DRIVE	MACHI RD	MM 1.0	2	5,280	21	AC	R	4/22/2017	46
WHLORD	10	WHITLOW ROAD	DYERVILLE LOOP RD	MM 0.55	2	2,904	19	ST	R	4/30/2017	46
WDCKCT	10	WOODCHUCK COURT	WOLVERINE WY	END	2	878	16	AC	R	7/17/2017	46
ALPHST	290	ALDERPOINT ROAD	MM 19	MM 18	2	5,280	22	AC	A	4/21/2017	45
BENBDR	10	BENBOW DRIVE	SH101	MM 0.75	2	3,960	32	AC	R	4/21/2017	45
BUCKRD	40	BUCKLEY ROAD	BUCKLEY RD	END	2	829	18	AC	R	7/13/2017	45
BTVRD	80	BUTLER VALLEY ROAD	6.69	7.7	2	5,300	20	AC	A	1/27/2017	45
CANNRD	30	CANNIBAL ROAD	MM 2.0	MM 2.98	2	5,205	18	AC	R	5/23/2017	45
DEERCT	10	DEER COURT	FAWN DR	END	2	326	21	AC	R	4/30/2017	45
DYLORD	90	DYERVILLE LOOP ROAD	MM 8.98	ELK CK RD	2	5,786	20	AC	RMiC	4/28/2017	45
ELGARD	10	ELGAR ROAD	SH299	END	2	1,659	20	AC	R	7/13/2017	45
EMPIAV	10	EMPIRE AVENUE	REDWAY DR	WHITMORE AVE	2	2,165	38	AC	R	4/30/2017	45
FERNCT	10	FERNWOOD COURT	COMBS RD	END	2	403	16	AC	R	7/17/2017	45
HILLAV	10	HILL AVENUE	MUNSON ST	END	2	370	30	AC	R	6/9/2017	45
LANDDR	10	LANDIS DRIVE	SHELTER COVE	END	2	2,065	20	AC	R	4/30/2017	45
NANCYCT	10	NANCY COURT	NOE AVE	END	2	430	35	AC	R	6/27/2017	45
OLBRD	40	OLD BRICELAND ROAD	MM 2.48	MM 3.48	2	5,280	14	ST	R	4/22/2017	45
RNDHCRD	10	ROUNDHOUSE CREEK ROAD	BIG LAGOON PK	END	2	1,186	36	AC	R	5/7/2017	45
SCHORD	30	SCHOOL ROAD	OCEAN DR	END	2	240	24	AC	A	7/7/2017	45
VANEAV	10	VAN NESS AVENUE	CALIFORNIA ST	WIDTH CHANGE	2	1,307	34	AC	R	6/7/2017	45
ALPHST	230	ALDERPOINT ROAD	MM 25	MM 24	2	5,280	22	AC	A	4/21/2017	44

Street ID	Section ID	Street Name	Begin Location	End Location	Lanes	Length (ft)	Width (ft)	Surface Type	FC	PCI Date	PCI
ALPHST	350B	ALDERPOINT ROAD	MM 13.0	MM 12.5	2	2,640	22	AC	A	4/21/2017	44
ALPHST	380A	ALDERPOINT ROAD	MM 10.5	MM 10.0	2	2,640	26	AC	A	4/21/2017	44
BAHIRD	20	BALD HILLS ROAD	MM.97	1.83	2	4,451	24	AC	A	5/8/2017	44
BTVRD	90	BUTLER VALLEY ROAD	MM 7.7	MAPLE CREEK ROAD	2	4,703	18	AC	A	1/27/2017	44
CONGST	10	CONGER STREET	REDWOOD DRIVE	LOCUST STREET	2	285	31	AC	A	4/19/2017	44
DRYDRD	10	DRYDENS ROAD	SH101	MM 0.87	2	4,594	23	ST	R	5/7/2017	44
DYLORD	60	DYERVILLE LOOP ROAD	MM 4.89	MM 5.83	2	4,965	18	AC	RMiC	4/28/2017	44
HEATCT	10	HEATHER COURT	OAK DR	END	2	845	21	AC	R	7/17/2017	44
HISDR	010A	HILLSIDE DRIVE	SHELTER COVE	MM 1.0	2	5,280	20	AC	R	4/25/2017	44
NOWEAV	30	NORTHWESTERN AVENUE	HWY101	WIDTH CHANGE SOUTH	2	1,672	28	AC	R	6/7/2017	44
OLBRRD	60	OLD BRICELAND ROAD	MM 4.48	MM 5.42	2	4,963	14	ST	R	4/22/2017	44
OLSORD	10	OLSON ROAD	PARSONS RD	TOTH RD	2	1,637	21	AC	R	4/25/2017	44
WADDRD	10	WADDINGTON ROAD	SUBSTATION RD	MM 1.01	2	4,880	24	AC	A	6/8/2017	44
BEBARD	10	BEAR BUTTE ROAD	MAPLE HILLS RD	MM 0.28	2	1,478	14	ST	R	4/26/2017	43
CENVRD	40	CENTERVILLE	MM 2.93	MM 3.93	2	5,280	22	AC	R	6/1/2017	43
GRAIAV	10	CRAIG AVENUE	ALDERPOINT RD	FOURTH ST	2	211	20	ST	R	4/24/2017	43
DOLPDR	10	DOLPHIN DRIVE	LOWER PACIFIC DR	END	2	2,165	21	AC	R	4/22/2017	43
EELCT	10	EEL COURT	HUMBOLDT LOOP RD	END	2	989	22	AC	R	4/22/2017	43
FOUTST	010A	FOURTH STREET	HIGHLAND AVE	350' E/O HIGHLAND AVE	2	350	21	ST	R	7/20/2017	43
GRBRCT	10	GREENBRIAR COURT	TOTH RD	END	2	439	19	AC	R	4/25/2017	43
GRHTDR	60	GREENWOOD HEIGHTS DRIVE	MM 4.70	MM 5.70	2	5,280	23	AC	RMiC	1/26/2017	43
HALLAV	10	HALL AVENUE	HARRIS ST	MYRTLE AVE	2	1,000	35	AC	A	6/9/2017	43
HORSCT	10	HORSESHOE COURT	TELEGRAPH CK RD	END	2	898	21	AC	R	4/30/2017	43
KNRFRR	140	KNEELAND ROAD/FRESS WATER ROAD	MM 26.66	MM 25.63	2	5,336	18	AC	A	1/26/2017	43
LOOPRD	20	LOOP ROAD	HILLTOP ROAD	MM .57	2	4,984	21	AC	R	6/6/2017	43
MATTRD	110	MATTOLE ROAD	MM 34.32	MM 33.32	2	5,280	20	AC	A	2/1/2017	43
OLBRRD	20	OLD BRICELAND ROAD	MM 0.48	MM 1.48	2	5,280	14	ST	R	4/22/2017	43
PINEDR	10	PINECREST DRIVE	COUNTRY CLUB	END	2	845	21	AC	R	6/6/2017	43
WECORD	10	WESTCOAST ROAD	REDWOOD DR	896' N/O REDWOOD DR	2	896	24	AC	R	4/30/2017	43
WIRIRD	150	WILDER RIDGE ROAD	ETTERSBURG ROAD	MM 5.15	2	5,280	18	AC	A	5/2/2017	43
ALPHST	330A	ALDERPOINT ROAD	MM 15.5	MM 15.0	2	2,640	22	AC	A	4/21/2017	42

Street ID	Section ID	Street Name	Begin Location	End Location	Lanes	Length (ft)	Width (ft)	Surface Type	FC	PCI Date	PCI
ALPHST	380B	ALDERPOINT ROAD	MM 10.0	MM 9.5	2	2,640	26	AC	A	4/21/2017	42
ALLECT	10	ALLEN COURT	HIGGINS ST	END	2	334	28	AC	R	6/11/2017	42
ARBUST	10	ARBUTUS STREET	CEDAR ST	WALNUT ST	2	429	46	ST	R	6/11/2017	42
BREACT	10	BREAKER COURT	LOWER PACIFIC	END	2	106	26	AC	R	4/22/2017	42
CLAMCT	10	CLAM COURT	LOWER PACIFIC	END	2	130	24	AC	R	4/22/2017	42
COVCT	10	COVE COURT	COVE POINT W	END	2	360	23	AC	R	4/30/2017	42
DEBBLN	10	DEBBIE LANE	SPRING RD	RIDGE RD	2	1,742	20	AC	R	4/25/2017	42
ELKHCT	10	ELKHORN COURT	WOLVERINE WY	END	2	845	17	AC	R	7/17/2017	42
FORLKDR	10	FOREST LAKE DRIVE	TRINITY ST	EDGEWOOD RD	2	845	40	AC	R	6/9/2017	42
GALEPT	10	GALE POINT	COMBS RD	END	2	338	16	AC	R	4/25/2017	42
GREERD	10	GREENHILL ROAD	GLENDALE DR	END	2	1,901	22	AC	R	7/13/2017	42
HIGHCI	10	HIGHVIEW CIRCLE	HILLSIDE DR	END	2	311	21	AC	R	4/25/2017	42
MATTRD	300	MATTOLE ROAD	LIGHTHOUSE	MM 12.9	2	5,280	20	AC	A	5/1/2017	42
METRRD	10	METROPOLITA NORTH ROAD	HWY 101	WIDTH CHANGE	2	1,060	29	AC	R	5/3/2017	42
MINKDR	10	MINK DRIVE	COUGAR RD	COUGAR RD	2	1,267	18	AC	R	7/17/2017	42
UNNAMED	10	NORTH BANK ROAD EXTENSION	SH 200	END	2	475	18	AC	R	7/18/2017	42
OCEACT	10	OCEAN COURT	LOWER PACIFIC	END	2	116	22	AC	R	4/22/2017	42
PCRD	20	PRICE CREEK ROAD	MM 1.0	MM 2.0	2	5,280	16	AC	A	7/12/2017	42
RAWHCT	10	RAWHIDE COURT	HILLSIDE DR	END	2	1,001	18	AC	R	4/25/2017	42
SALMCT	10	SALMON COURT	SEA VIEW RD	END	2	106	40	AC	R	4/22/2017	42
SACRRD	10	SALMON CREEK ROAD	SH101	MM 0.95	2	5,016	15	ST	R	5/3/2017	42
SEACT	10	SEA COURT	LOWER PACIFIC	LOWER PACIFIC	2	105	43	AC	R	4/22/2017	42
SENECT	10	SENECA COURT	TOTH RD	END	2	319	21	AC	R	4/25/2017	42
SHASCT	10	SHASTA COURT	FOREST RD	END	2	347	21	AC	R	4/25/2017	42
SUNDC	10	SUNDIAL COURT	EXCELSIOR RD	END	2	264	36	AC	R	6/27/2017	42
VERGCT	10	VERGARA COURT	OLSON RD	END	2	158	18	AC	R	4/25/2017	42
CANTCT	10	CANTLE COURT	REDWOOD RD	END	2	470	15	AC	R	4/22/2017	41
CENVRD	50	CENTERVILLE	MM 3.93	MM 4.93	2	5,280	22	AC	R	6/1/2017	41
CINCCT	10	CINCH COURT	REDWOOD RD	END	2	264	24	AC	R	4/22/2017	41
CLOURD	10	CLOUGH ROAD	TABLE BLUFF	HOOKTON RD	2	4,699	15	ST	R	5/23/2017	41
CRANST	10	CRANE STREET	HIGGINS ST	MADISON ST	2	807	34	ST	R	6/15/2017	41

Street ID	Section ID	Street Name	Begin Location	End Location	Lanes	Length (ft)	Width (ft)	Surface Type	FC	PCI Date	PCI
ERIEST	20	ERIE STREET	366 W HARRISON ST	END	1	280	14	AC	R	6/9/2017	41
HOMEDR	10	HOME DRIVE	END	WALNUT DR	2	285	36	AC	R	6/9/2017	41
MARTWY	10	MARTIN WAY	MEYERS RD	END	2	385	28	AC	R	6/11/2017	41
OAST	20	OAK STREET	E ST	D ST	2	400	44	AC	A	6/11/2017	41
OLBRD	50	OLD BRICELAND ROAD	MM 3.48	MM 4.48	2	5,280	14	ST	R	4/22/2017	41
STAPRD	10	STAPP ROAD	ANDERSON RD	WHITEMIRE AV	2	617	36	AC	R	7/7/2017	41
TOGOST	10	TOGO STREET	RENFREW AVE	ROANE AVE	2	584	22	AC	R	6/9/2017	41
ALPHST	400	ALDERPOINT ROAD	MM 8.5	MM 7.5	2	5,280	26	AC	A	4/21/2017	40
ALPHST	470	ALDERPOINT ROAD	MM 1.5	MM 1.0/PAVE CHANGE	2	2,645	22	AC	A	4/21/2017	40
BAMBDR	10	BAMBI COURT	SHELTER COVE	END	2	1,730	21	AC	R	4/22/2017	40
CHCHST	10	CHURCH STREET	ALDERPOINT RD	END	2	856	18	ST	R	4/29/2017	40
DILLRD	20	DILLON ROAD	MM 1.0	CAMP WEOTT ROAD	2	1,463	20	AC	R	6/7/2017	40
HARIST	10	HARRISON STREET	RAILROAD AVE	CIVIC AVE	2	686	36	AC	R	6/9/2017	40
KELLRD	10	KELLY ROAD	TOTH RD	PEPPERWOOD DR	2	1,373	21	AC	R	7/17/2017	40
KNRFR	40	KNEELAND ROAD/FRESH WATER ROAD	FRESHWATER POOL ROAD	MM 36.86	2	5,709	22	AC	A	1/26/2017	40
MELVAV	10	MELVIN AVENUE	VICTOR BLVD	END	2	228	20	AC	R	5/8/2017	40
NORTCT	10	NORTH COURT	SH 283	END	2	317	28	AC/AC	R	7/12/2017	40
VANEAV	20	VAN NESS AVENUE	WIDTH CHANGE	RASMUSSIN LN	2	725	13	AC	R	6/7/2017	40
WESTAV	10	WEST AVENUE	CIVIC AVE	RAILROAD AVE	2	782	36	AC	R	6/9/2017	40
WILLAV	10	WILLOW AVENUE	REDWOOD DR	END	2	1,003	13	ST	R	4/19/2017	40
CLBEDR	10	CLAM BEACH DRIVE	SH101	STATE PARK	2	4,760	32	AC	R	6/1/2017	39
ERIEST	10	ERIE STREET	HARRISON AVE	366 W HARRISON ST	2	366	28	AC	R	6/9/2017	39
NOWEAV	40	NORTHWESTERN AVENUE	WIDTH CHANGE SOUTH	END	2	2,750	17	AC	R	6/7/2017	39
PACIAV	10	PACIFIC AVENUE	END	END	2	792	26	AC	R	5/8/2017	39
RARO	10	RAILROAD AVENUE	FORT SEWARD RD	END	2	2,693	18	ST	R	7/17/2017	39
RVERRD	10	RIVER ROAD	ALDERPOINT RD	MM 0.62	2	3,374	15	ST	R	4/28/2017	39
TOHIRD	10	TOMPKINS HILL ROAD	HOOKTON RD	MM 4.5	2	4,870	18	AC	R	5/23/2017	39
VISRD	10	VISTA ROAD	PARKVIEW RD	PARKVIEW RD	2	1,690	20	AC	R	4/22/2017	39
WIRIRD	20	WILDER RIDGE ROAD	MM 6.76	MM 5.76	2	5,280	18	AC	A	5/2/2017	39
WICRRD	30	WILLIAMS CREEK ROAD	MM 1.5	EOP	2	6,080	11	AC	R	6/8/2017	39
WILSST	10	WILSON STREET	HARRISON ST	WALFORD AVE	2	632	38	AC	R	6/9/2017	39

Street ID	Section ID	Street Name	Begin Location	End Location	Lanes	Length (ft)	Width (ft)	Surface Type	FC	PCI Date	PCI
AILORD	30	AIRPORT LOOP ROAD	1164' N/O AIRPORT RD	AIRPORT RD	1	733	23	AC	A	7/15/2017	38
ALPHST	360	ALDERPOINT ROAD	MM 12.5	MM 11.5	2	5,280	22	AC	A	4/21/2017	38
BENBDR	30	BENBOW DRIVE	MM 1.75	MM 2.75	2	5,280	23	AC	R	4/21/2017	38
BLLABL	060B	BLUE LAKE BLVD	3000' E/O MM1.0	100 FT EAST OF RR TRX	2	4,022	20	AC	R	7/20/2017	38
COOKRD	10	COOK ROAD	WILLOW GLEN RD	END	2	1,637	20	AC	R	4/24/2017	38
GRBLRD	40	GRIZZLY BLUFF ROAD	MM 4.05	FER	2	11,035	24	ST	RMaC	6/7/2017	38
MAPELN	20	MAPLE LANE	515' N/O LOCUST ST	MAPLE LN	2	1,710	16	AC	R	4/20/2017	38
MIDFLN	20	MIDDLEFIELD LANE	QUAKER ST	S END	2	457	40	AC	R	6/9/2017	38
NORTCT	20	NORTH COURT	NORTH CT	END	2	475	31	AC	R	7/12/2017	38
PCRD	10	PRICE CREEK ROAD	GRIZZLY BLUFF RD	MM 1.0	2	5,280	16	AC	A	7/12/2017	38
PCSRD	20	PRICE CREEK ROAD	WIDTH CHANGE	END	2	5,444	11	AC	R	7/12/2017	38
TERNRD	10	TERN ROAD	UPPER PACIFIC DR	DOLPHIN DR	2	810	21	AC	R	4/22/2017	38
ALPHST	390	ALDERPOINT ROAD	MM 9.5	MM 8.5	2	5,280	26	AC	A	4/21/2017	37
BLUERD	010A	BLUERIDGE ROAD	END	MM 1.0	2	5,280	19	AC	R	4/25/2017	37
CAROCT	10	CAROLYN COURT	HERRICK AVE	END	2	264	28	AC	R	6/11/2017	37
CHEZRD	20	CHEZEM ROAD	MM 1.00	MM 2.00	2	5,280	22	AC	R	6/9/2017	37
DECRRD	10	DEAN CREEK ROAD	SH101	END	2	2,534	18	AC	R	4/26/2017	37
EBRARD	30	EAST BRANCH ROAD	MM 0.41	END	2	7,445	17	ST	R	4/21/2017	37
FOSERD	60	FORT SEWARD ROAD	MM 7.23	MM 8.23	2	5,280	20	ST	RMiC	4/29/2017	37
FOSERD	70	FORT SEWARD ROAD	MM 8.23	END/ MM 9.30	2	5,650	20	ST	RMiC	4/29/2017	37
GULLPT	10	GULL POINT	LOWER PACIFIC	END	2	153	22	AC	R	4/22/2017	37
KNRFRR	150	KNEELAND ROAD/FRESS WATER ROAD	MM25.63	MM 24.68	2	5,108	18	AC	A	1/26/2017	37
OAKDR	10	OAK DRIVE	TELEGRAPH CK RD	END	2	1,812	23	AC	R	4/25/2017	37
VANCAV	20	VANCE AVE	SH 255	BRIDGE	2	3,274	21	ST	R	5/8/2017	37
WAVEDR	10	WAVE DRIVE	LOWER PACIFIC DR	ALBATROSS RD	2	1,218	26	AC	R	4/22/2017	37
WIGLRD	10	WILLOW GLEN ROAD	SHELTER COVE	TOTH RD	2	5,755	21	AC	R	4/24/2017	37
ANKERD	10	ANKER ROAD	FIELDBROOK RD	END	2	1,525	20	ST	R	6/28/2017	36
BAYCI	10	BAY CIRCLE	LANDIS RD	END	2	211	21	AC	R	4/30/2017	36
BEBARD	30	BEAR BUTTE ROAD	MM 0.36	MM 1.06	2	3,696	14	ST	R	4/26/2017	36
FESPRD	10	FERN SPRING ROAD	E BRANCH RD	END	2	634	23	AC	R	7/17/2017	36
FISCAV	10	FISCHER AVENUE	SCHOOL RD	END	2	1,764	14	AC	R	6/28/2017	36

Street ID	Section ID	Street Name	Begin Location	End Location	Lanes	Length (ft)	Width (ft)	Surface Type	FC	PCI Date	PCI
FRITRD	10	FRITZ ROAD	TAVES AV	END	2	740	40	AC	R	7/10/2017	36
GRAHRD	10	GRAHAM ROAD	OLD ARCATA RD	END	2	4,151	11	ST	R	7/12/2017	36
HOOKRD	110	HOOKTON ROAD	EEL RIVER ROAD	MM .1 BRIDGE	2	384	22	AC	A	5/23/2017	36
MOUNRD	20	MONUMENT ROAD	MM 1.0	MM 2.0	2	5,280	18	AC	R	6/1/2017	36
OCVIRD	10	OCEAN VIEW ROAD	UPPER PACIFIC	BAMBI DR	2	1,036	15	AC	R	4/22/2017	36
PINELN	10	PINE LANE	LOCUST ST	END	2	686	28	AC	R	4/21/2017	36
PCRD	30	PRICE CREEK ROAD	MM 2.0	MM 3.0	2	5,280	16	AC	A	7/12/2017	36
RANGCT	10	RANGER COURT	HILLSIDE DR	END	2	1,109	21	AC	R	4/25/2017	36
SHORST	10	SHORT STREET	NOB HILL RD	REDWOOD RD	2	211	24	AC	R	4/22/2017	36
TAVEAV	10	TAVES AVENUE	HILLER RD	FRITZ RD	2	370	40	AC	R	7/10/2017	36
AILORD	10	AIRPORT LOOP ROAD	AIRPORT RD	798' N/O AIRPORT RD	1	798	23	AC	A	7/15/2017	35
EIGHAV	10	EIGHTH AVENUE	WESTHAVEN DR	600' E/O WESTHAVEN D	2	600	18	AC	R	5/7/2017	35
FILN	10	FIR LANE	E BRANCH RD	END	2	528	22	AC	R	7/17/2017	35
FOSERD	20	FORT SEWARD ROAD	MM 3.19	MM 4.23	1	5,491	12	ST	RmIC	4/29/2017	35
HIGHCT	10	HIGH COURT	NOB HILL RD	END	2	264	24	AC	R	4/22/2017	35
HISIDR	010B	HILLSIDE DRIVE	MM 1.0	END	2	1,811	20	AC	R	4/25/2017	35
MATTRD	70	MATTOLE ROAD	MM 38.34	MM 37.32	2	5,368	20	AC	A	2/1/2017	35
MATTRD	160	MATTOLE ROAD	MM 28.98	MM 27.98	2	5,280	20	AC	A	2/1/2017	35
MATTRD	390	MATTOLE ROAD	LINDLEY ROAD	MM 2.72	2	5,074	22	AC	A	5/1/2017	35
PENNAV	20	PENNSYLVANIA AVENUE	FRANK ST	END	2	122	36	AC	R	6/15/2017	35
ALPHST	410	ALDERPOINT ROAD	MM 7.5	MM 6.5	2	5,280	26	AC	A	4/21/2017	34
HOCKRD	10	HOOKER CREEK ROAD	SH254	END	2	3,744	25	AC	R	4/26/2017	34
MIDFLN	10	MIDDLEFIELD LANE	N END	QUAKER ST	2	1,180	40	AC	R	6/9/2017	34
NOHIRD	10	NOB HILL ROAD	HICKORY RD	REDWOOD RD	2	2,100	22	AC	R	4/22/2017	34
PRAIRAV	10	PRAIRIE AVENUE	FLORA PL	FOREST LAKE DR	2	567	40	AC	R	6/9/2017	34
PCSRD	10	PRICE CREEK ROAD	GRIZZLY BLUFF RD	WIDTH CHANGE	2	4,375	21	AC	R	7/12/2017	34
SEACRRD	10	SEA CREST ROAD	VISTA RD	END	2	475	21	AC	R	4/22/2017	34
GREETCT	10	GREEN COURT	PARKVIEW RD	END	2	139	22	AC	R	4/22/2017	33
HUFFRD	10	HUFFORD ROAD	SH101	MM 0.32	2	1,689	22	ST	R	5/7/2017	33
LARICT	10	LARIAT COURT	REDWOOD RD	END	2	370	21	AC	R	4/22/2017	33
MCTACT	10	MC MAINS COURT	OAK DR	END	2	792	21	AC	R	4/25/2017	33

Street ID	Section ID	Street Name	Begin Location	End Location	Lanes	Length (ft)	Width (ft)	Surface Type	FC	PCI Date	PCI
TECRRD	10	TELEGRAPH CREEK ROAD	SHELTERCOVE RD	MM 1.00	2	5,280	22	AC	R	4/25/2017	33
BEBARD	80	BEAR BUTTE ROAD	MM 1.92	END/ MM 3.08	2	6,125	14	ST	R	4/26/2017	32
BURNCT	10	BURNS COURT	TOTH RD	END	2	1,697	21	AC	R	4/25/2017	32
COMBRD	10	COMBS ROAD	END	GALE PT	2	2,117	16	AC	R	4/25/2017	32
KNRFRR	120B	KNEELAND ROAD/FRESS WATER ROAD	MM 28.00	EOP	2	1,746	22	AC	A	1/26/2017	32
MAPLLN	10	MAPLE LANE	REDWOOD DR	LOCUST ST	2	285	31	AC	A	4/20/2017	32
NOBHCT	10	NOB HILL COURT	REDWOOD RD	END	2	179	15	AC	R	4/22/2017	32
SEAVRD	10	SEA VIEW ROAD	UPPER PACIFIC	UPPER PACIFIC	2	1,795	23	AC	R	4/22/2017	32
TOTHRD	010V	TOTH ROAD	MM 2.0	SHELTER COVE	2	5,966	22	AC	R	4/25/2017	32
BTVRD	30	BUTLER VALLEY ROAD	MM 1.69	MM 2.69	2	5,280	20	AC	A	1/27/2017	31
HEMLRD	10	HEMLOCK ROAD	TOTH RD	END	2	1,637	18	AC	R	4/25/2017	31
HUMLRD	10	HUMBOLDT LOOP ROAD	UPPER PACIFIC DR	BEACH RD	2	3,235	22	AC	R	4/22/2017	31
KIPLDR	010A	KIPLING DRIVE	HUM HILL RD	450' W/O HUM HILL RD	2	450	36	ST	R	7/20/2017	31
MACRRD	140	MAPLE CREEK ROAD	BUTLER VALLEY RD	MM 0.67	2	3,537	17	ST	R	1/27/2017	31
MATTRD	140	MATTOLE ROAD	MM 31.2	MM 29.98	2	6,000	20	AC	A	2/1/2017	31
PARVWRD	10	PARKVIEW ROAD	HICKORY RD	SHELTER COVE	2	2,429	21	AC	R	4/22/2017	31
RVERRD	20	RIVER ROAD	MM 0.62	END	1	475	10	ST	R	4/28/2017	31
SMSRD	10	SEVEN MILE SLOUGH ROAD	CANNIBAL ISLAND ROAD	END GATE	2	1,550	12	AC	R	5/23/2017	31
SURFPT	10	SURF POINT	LOWER PACIFIC	END	2	331	24	AC	R	4/22/2017	31
TOHIRD	30	TOMPKINS HILL ROAD	MM 3.9 BRIDGE	MM 3.09	2	4,230	18	AC	R	5/23/2017	31
WAVEAV	10	WAVECREST AVENUE	WAVECREST AV	CLIFF AV	2	1,214	36	AC	R	7/7/2017	31
BRRRD	30	BEAR RIVER ROAD	MM 2	MM 3	2	5,280	13	AC	R	7/18/2017	30
BRRRD	40	BEAR RIVER ROAD	MM 3	END OF PAVE	2	1,585	13	AC	R	7/18/2017	30
BLUERD	010B	BLUERIDGE ROAD	MM 1.0	WOOD CT	2	1,684	19	AC	R	4/25/2017	30
MATTRD	50	MATTOLE ROAD	MM 40.33	MM 39.33	2	5,280	20	AC	A	2/1/2017	30
MATTRD	150	MATTOLE ROAD	MM 29.98	MM 28.98	2	5,280	20	AC	A	2/1/2017	30
TOHIRD	50	TOMPKINS HILL ROAD	MM 2	MM 1	2	5,280	18	AC	R	5/23/2017	30
ALPHST	310	ALDERPOINT ROAD	MM 17.5	MM 16.5	2	5,280	22	AC	A	4/21/2017	29
BERODR	10	BELLA ROSA DRIVE	EEL ROCK RD	EEL ROCK RD	2	1,881	10	ST	R	4/30/2017	29
HICKRD	10	HICKORY ROAD	REDWOOD RD	REDWOOD RD	2	1,742	20	AC	R	4/22/2017	29
LOPADR	10	LOWER PACIFIC DRIVE	UPPER PACIFIC DR	END	2	6,970	27	AC	R	4/22/2017	29

Street ID	Section ID	Street Name	Begin Location	End Location	Lanes	Length (ft)	Width (ft)	Surface Type	FC	PCI Date	PCI
MATTRD	170	MATTOLE ROAD	MM 27.98	MM 26.98	2	5,280	20	AC	A	2/1/2017	29
SHAKRD	10	SHAKER ROAD	SEAFOAM RD	DULUARD DR	2	1,214	20	AC	R	4/22/2017	29
KNRFRR	130	KNEELAND ROAD/FRESS WATER ROAD	BOP MM 27.4	MM 26.66	2	4,584	22	AC	A	1/26/2017	28
MACRRD	160	MAPLE CREEK ROAD	MM 0.88	MM 0.94	2	317	17	ST	R	1/27/2017	28
PRINDR	10	PRINCETON DRIVE	STANFORD DR	END	2	991	32	ST	R	6/25/2017	28
SHCORD	80	SHELTER COVE ROAD	MM 7.0	MM 8.0	2	5,280	20	AC	A	4/23/2017	28
BEAVCT	10	BEAVER COURT	HILLSIDE DR	END	2	1,400	18	AC	R	4/25/2017	27
COUGRD	10	COUGAR ROAD	WOLVERINE WY	END	2	1,305	21	AC	R	7/17/2017	27
MACRRD	110	MAPLE CREEK ROAD	BOP 11.9	MM 12.93	2	5,180	18	AC	A	1/27/2017	27
SEQURD	10	SEQUOIA ROAD	DYERVILLE LOOP	MM 0.93	1	4,910	10	ST	R	4/30/2017	27
VIEWCI	10	VIEW CIRCLE	VISTA RD	END	2	171	21	AC	R	4/22/2017	27
KNRFRR	210	KNEELAND ROAD/FRESS WATER ROAD	BOP MM 21	EOP MM 20.5	2	2,617	18	AC	A	1/26/2017	26
MACRRD	300	MAPLE CREEK ROAD	MM 5.47	MM 5.57	2	528	17	ST	R	1/27/2017	26
SHCORD	90	SHELTER COVE ROAD	MM 8.0	MM9.0	2	5,280	20	AC	A	4/23/2017	26
TOTHRD	010B	TOTH ROAD	MM 1.0	MM 2.0	2	5,280	22	AC	R	4/25/2017	26
BURRRD	10	BURRELL ROAD	MATTOLE ROAD	EOP	2	3,110	11	AC	R	4/29/2017	25
CORAPT	10	CORAL POINT	LOWER PACIFIC	END	2	422	21	AC	R	4/22/2017	25
KNRFRR	190	KNEELAND ROAD/FRESS WATER ROAD	MM 22.35	EOP/MM21.6	2	4,068	18	AC	A	1/26/2017	25
MAHICT	10	MAPLEHILL COURT	COOK RD	END	2	716	20	AC	R	4/24/2017	25
CHRIWY	10	CHRISTENSEN WAY	HARRISON AVE	END	2	286	36	AC	R	6/9/2017	24
DULUDR	10	DULUARD DRIVE	SEAFOAM RD	SPRUCE RD	2	1,848	18	AC	R	4/22/2017	24
KNRFRR	200	KNEELAND ROAD/FRESS WATER ROAD	MM 21.4/BOP	EOP MM 21.04	2	1,968	18	AC	A	1/26/2017	24
MATTRD	100	MATTOLE ROAD	MM 35.32	MM 34.32	2	5,280	20	AC	A	2/1/2017	24
NEPTDR	10	NEPTUNE DRIVE	LOWER PACIFIC	STEELHEAD CT	2	689	24	AC	R	4/22/2017	24
OLBRRD	80	OLD BRICELAND ROAD	MM 5.58	BRICELAND RD	2	9,556	14	ST	R	4/22/2017	24
ORCHLN	20	ORCHARD LANE	1459' S/O BRICELAND RD	END	2	3,910	18	AC	R	4/30/2017	24
PRESDR	10	PRESCOTT DR	MATTOLE RD	351' E/O MATTOLE RD	2	351	19	ST	R	2/1/2017	24
REDWRD	10	REDWOOD ROAD	UPPER PACIFIC DR	SHELTER COVE	2	4,963	20	AC	R	4/22/2017	24
SADDCT	10	SADDLE COURT	REDWOOD RD	END	2	259	24	AC	R	4/22/2017	24
VANCRD	10	VANCE ROAD	WILLOW GLEN RD	END	2	1,680	20	AC	R	4/24/2017	24
ALDEAV	10	ALDER AVENUE	ALDERPOINT RD	END	2	1,848	18	ST	R	4/24/2017	23

Street ID	Section ID	Street Name	Begin Location	End Location	Lanes	Length (ft)	Width (ft)	Surface Type	FC	PCI Date	PCI
BEBARD	20	BEAR BUTTE ROAD	MM 0.28	MM 0.36	2	422	14	ST	R	4/26/2017	23
CATHRD	10	CATHEY ROAD	1742' E/O SH254	END	2	4,594	12	ST	R	4/30/2017	23
EBRARD	10	EAST BRANCH ROAD	BENBOW DR	MM 0.36	2	1,901	17	ST	R	4/21/2017	23
PINECT	10	PINE COURT	HICKORY RD	END	2	600	21	AC	R	4/22/2017	22
SHCORD	100	SHELTER COVE ROAD	MM 9.0	UPPER PACIFIC DR	2	1,830	20	AC	A	4/23/2017	22
STEECT	10	STEELHEAD COURT	LOWER PACIFIC	END	2	528	23	AC	R	4/22/2017	22
TOTHRD	010A	TOTH ROAD	SHELTER COVE	MM 1.0	2	5,280	22	AC	R	4/25/2017	22
WARDCT	10	WARDEN COURT	TOTH RD	END	2	730	18	AC	R	4/25/2017	22
BENBDR	80	BENBOW DRIVE	MM 4.95	END	1	664	10	AC	R	4/21/2017	21
BRKWDCT	10	BROOKWOOD COURT	BROOKWOOD DR	END	2	317	39	ST	R	7/12/2017	21
EBLRD	10	EAST BLUE ROCK ROAD	BENBOW DR	END	2	6,442	22	AC	R	4/21/2017	21
FIRCT	10	FIR COURT	PINE CT	END	2	158	24	AC	R	4/22/2017	21
MACRRD	320	MAPLE CREEK ROAD	MM 7.67	MM 7.93	2	1,373	14	ST	R	1/27/2017	21
SPURCT	10	SPUR COURT	SEAFOAM RD	END	2	581	21	AC	R	4/22/2017	21
BTVRD	40	BUTLER VALLEY ROAD	MM 2.69	MM 3.69	2	5,280	16	AC	A	1/27/2017	20
KNRFRR	180	KNEELAND ROAD/FRESS WATER ROAD	MM 23.3	MM 22.35	2	5,245	18	AC	A	1/26/2017	20
MACRRD	120	MAPLE CREEK ROAD	MM 12.93	MM 13.82	2	4,750	18	AC	A	1/27/2017	20
MACRRD	130	MAPLE CREEK ROAD	MM 13.82	BUTLER VALLEY	2	5,280	18	AC	A	1/27/2017	20
HUMBAV	10	HUMBOLDT AVENUE	BRICELAND THOR	HUMBOLDT AV	2	528	30	AC	R	4/26/2017	19
MURPCT	10	MURPHY COURT	BLUERIDGE RD	COMBS RD	2	845	17	AC	R	4/25/2017	19
SEAVPT	10	SEAVIEW POINT	HUMBOLDT LOOP RD	END	2	185	24	AC	R	4/22/2017	19
SPURD	10	SPRUCE ROAD	DULUARD DR	END	2	1,388	14	AC	R	4/22/2017	19
STOCLN	10	STOCKELL LANE	SHIVELY FLAT RD	END	1	1,120	8	ST	R	5/1/2017	19
WAVECT	10	WAVECREST COURT	WAVECREST AV	END	2	158	40	AC	R	7/7/2017	19
BEBARD	50	BEAR BUTTE ROAD	MM 1.41	MM 1.52	2	581	14	ST	R	4/26/2017	18
KNRFRR	170	KNEELAND ROAD/FRESS WATER ROAD	BOP 24.3	MM 23.3	2	5,280	18	AC	A	1/26/2017	18
MATTRD	90	MATTOLE ROAD	MM 36.32	MM 35.32	2	5,280	20	AC	A	2/1/2017	18
SEAFRD	10	SEAFOAM ROAD	UPPER PACIFIC	HICKORY RD	2	3,269	21	AC	R	4/22/2017	18
WODCT	10	WOOD COURT	TOTH RD	END	2	404	21	AC	R	4/25/2017	18
MATTRD	120	MATTOLE ROAD	MM 33.32	MM 32.32	2	5,280	20	AC	A	2/1/2017	15
MOSSLN	10	MOSSWOOD LANE	E BLUE ROCK RD	END	2	1,426	14	AC	R	4/21/2017	14

Street ID	Section ID	Street Name	Begin Location	End Location	Lanes	Length (ft)	Width (ft)	Surface Type	FC	PCI Date	PCI
WILDLN	10	WILDFLOWER LANE	EAST BLUE ROCK	END	2	422	30	AC	R	4/21/2017	14
ASHCT	10	ASH COURT	HICKORY RD	END	2	200	24	AC	R	4/22/2017	13
CEDALN	10	CEDAR LANE	BRICELAND RD	END	2	580	12	AC	R	4/26/2017	13
KNRFRR	160	KNEELAND ROAD/FRESS WATER ROAD	MM 24.68	MM 24.4/EOP	2	1,500	18	AC	A	1/26/2017	12
CARSCT	10	CARSON COURT	TOTH RD	END	2	634	21	AC	R	4/25/2017	11
MACRRD	90	MAPLE CREEK ROAD	MM 7.45 BOP	EOP	2	2,547	18	AC	A	1/27/2017	11
BEBARD	70	BEAR BUTTE ROAD	MM 1.66	MM 1.92	2	1,373	14	ST	R	4/26/2017	10
MACRRD	100	MAPLE CREEK ROAD	BOP MM 10.3	EOP MM 11.5	2	5,900	18	AC	A	1/27/2017	10
MACRRD	180	MAPLE CREEK ROAD	MM 1.42	MM 1.49	2	370	17	ST	R	1/27/2017	9
MACRRD	200	MAPLE CREEK ROAD	MM 1.56	MM 1.68	2	634	17	ST	R	1/27/2017	9
MACRRD	220	MAPLE CREEK ROAD	MM 2.22	MP 2.50	2	1,478	17	ST	R	1/27/2017	9
MACRRD	240	MAPLE CREEK ROAD	MP 3.07	MM 3.12	2	211	17	ST	R	1/27/2017	9
MACRRD	260	MAPLE CREEK ROAD	MM 3.42	MM 3.58	2	845	17	ST	R	1/27/2017	9
MATTRD	80	MATTOLE ROAD	MM 37.32	MM 36.32	2	5,280	20	AC	A	2/1/2017	9
MATTRD	130	MATTOLE ROAD	MM 32.32	MM 31.2	2	5,375	20	AC	A	2/1/2017	9
PALOWY	10	PALOMINO WAY	E BRANCH RD	END	2	528	37	AC	R	4/21/2017	4
PEWOCI	10	PEPPERWOOD CIRCLE	E BLUE ROCK RD	END	2	418	10	AC	R	4/21/2017	4
MADRLN	10	MADRONE LANE	E BLUE ROCK RD	MOSSWOOD LN	2	587	14	AC	R	4/21/2017	0

APPENDIX B

Maintenance and Rehabilitation Decision Tree

Maintenance and Rehabilitation (M&R) Decision Tree

This report presents the current maintenance and rehabilitation decision tree that exists in the database. The decision tree forms the basis for all of the budgetary computations that are included in this volume. ***Changes to the decision tree will make the results in the budget reports invalid.*** All pavement treatment unit costs relevant to the street types in the database were updated.

The decision tree lists the treatments and costs selected for preventive maintenance and rehabilitation activities. Each line represents a specific combination of functional classification and surface type.

The preventive maintenance portion of the report is identified as Condition Category I – Very Good. All preventive maintenance treatment listings are assigned only to sections in Condition Category I where the $PCI \geq 70$. Sections with PCI values less than 70 are assigned to treatments listed in Categories II through V.

In the preventive maintenance category ($PCI \geq 70$), a time sequence is used to identify the appropriate treatment and cost. Each preventive maintenance treatment description consists of three parts: 1) a CRACK treatment, 2) a SURFACE treatment, and 3) a RESTORATION treatment. These three parts allow the user to specify one of three different preventive maintenance treatments depending on the prior maintenance history of the section.

1. The CRACK treatment part can be used to specify the most frequent type of preventive maintenance activity planned (typically crack seals).
2. The SURFACE treatment part can be used to specify more extensive and less frequent preventive maintenance activities, such as chip seals or slurry seals. For example, a crack seal can be specified on a 3-year cycle with a slurry seal specified after 5 years.
3. The RESTORATION part can be used to specify a surface restoration treatment (such as an overlay) to be performed after a specified number of surface treatments. For example, after a certain number of successive slurry seals, an overlay can be specified instead of another slurry seal.


Rehabilitation treatments are assigned to sections in Condition Categories II through V (PCI less than 70). Each line is defined by a specific combination of functional classification, surface type, and condition category.

COLUMN	DESCRIPTION
Functional Class	Functional Classification identifying the branch number.
Surface	Surface Type identifying the branch number.
Condition Category	Condition Category (I through V).
Treatment Type	First Row (Crack Treatment) indicates localized treatment (e.g. crack sealing). Second Row (Surface Treatment) indicates surface treatment (e.g. slurry sealing). Third Row (Restoration Treatment) indicates surface restoration (e.g. overlay).
Treatment	Name of treatments from the "Treatment Descriptions" report.

COLUMN	DESCRIPTION
Yrs. Between Crack Seals	First Row - number of years between successive treatment applications specified in the first row (i.e. CRACK treatment).
Yrs. Between Surface Seals	Second Row - number of years between successive treatment applications specified in the second row (i.e. SURFACE treatment).
Number of Sequential Seals	Number of times that the treatment application in the second row (i.e. SURFACE treatment) will be performed prior to performing the treatment application in the third row.

Note that the treatments assigned to each section should not be blindly followed in preparing a street maintenance program. Engineering judgment and project level analysis should be applied to ensure that the treatment is appropriate and cost effective for the section.

Functional Class	Surface	Condition Category	Treatment Type	Treatment	Cost/Sq Yd, except Seal Cracks in LF:	Yrs Between Crack Seals	Yrs Between Surface Seals	# of Surface Seals before Overlay	
Arterial	AC	I - Very Good	Crack Treatment	SEAL CRACKS	\$1.50	9			
			Surface Treatment	SLURRY SEAL	\$3.00		6		
			Restoration Treatment	DO NOTHING	\$0.00			99	
			II - Good, Non-Load Related		SLURRY SEAL	\$7.00			
			III - Good, Load Related		CHIP SEAL	\$10.00			
			IV - Poor		THICK AC OVERLAY(2.5 INCHES)	\$51.00			
			V - Very Poor		THICK AC OVERLAY(2.5 INCHES)	\$57.00			
	AC/AC	I - Very Good	Crack Treatment	SEAL CRACKS	\$1.50	9			
			Surface Treatment	SLURRY SEAL	\$3.00		6		
			Restoration Treatment	DO NOTHING	\$0.00			99	
			II - Good, Non-Load Related		SLURRY SEAL	\$7.00			
			III - Good, Load Related		CHIP SEAL	\$10.00			
			IV - Poor		THICK AC OVERLAY(2.5 INCHES)	\$51.00			
			V - Very Poor		THICK AC OVERLAY(2.5 INCHES)	\$57.00			
	AC/PCC	I - Very Good	Crack Treatment	SEAL CRACKS	\$1.50	9			
Surface Treatment			SLURRY SEAL	\$3.00		6			
Restoration Treatment			DO NOTHING	\$0.00			99		
		II - Good, Non-Load Related		SLURRY SEAL	\$7.00				
		III - Good, Load Related		CHIP SEAL	\$10.00				
		IV - Poor		THICK AC OVERLAY(2.5 INCHES)	\$51.00				
		V - Very Poor		THICK AC OVERLAY(2.5 INCHES)	\$57.00				
PCC	I - Very Good	Crack Treatment	DO NOTHING	\$0.00	3				
		Surface Treatment	DO NOTHING	\$0.00		99			
		Restoration Treatment	DO NOTHING	\$0.00			100		
		II - Good, Non-Load Related		DO NOTHING	\$0.00				
		III - Good, Load Related		DO NOTHING	\$0.00				
		IV - Poor		THICK AC OVERLAY(2.5 INCHES)	\$51.00				
		V - Very Poor		THICK AC OVERLAY(2.5 INCHES)	\$57.00				


 Functional Class and Surface combination not used

Functional Class	Surface	Condition Category	Treatment Type	Treatment	Cost/Sq Yd, except Seal Cracks in LF:	Yrs Between Crack Seals	Yrs Between Surface Seals	# of Surface Seals before Overlay
Arterial	ST	I - Very Good	Crack Treatment	DO NOTHING	\$0.00	9		
			Surface Treatment	DO NOTHING	\$0.00		99	
			Restoration Treatment	DO NOTHING	\$0.00			100
		II - Good, Non-Load Related		CHIP SEAL	\$10.00			
		III - Good, Load Related		CHIP SEAL	\$10.00			
		IV - Poor		CHIP SEAL	\$12.00			
		V - Very Poor		RECONSTRUCT STRUCTURE (AC)	\$101.00			

Decision Tree

Printed: 08/25/2017


Functional Class	Surface	Condition Category	Treatment Type	Treatment	Cost/Sq Yd, except Seal Cracks in LF:	Yrs Between Crack Seals	Yrs Between Surface Seals	# of Surface Seals before Overlay
Collector	AC	I - Very Good	Crack Treatment	SEAL CRACKS	\$1.50	9		
			Surface Treatment	SLURRY SEAL	\$3.00		6	
			Restoration Treatment	DO NOTHING	\$0.00			99
		II - Good, Non-Load Related		CHIP SEAL	\$7.00			
		III - Good, Load Related		CHIP SEAL	\$9.00			
		IV - Poor		THICK AC OVERLAY(2.5 INCHES)	\$48.00			
	V - Very Poor		THICK AC OVERLAY(2.5 INCHES)	\$53.00				
	AC/AC	I - Very Good	Crack Treatment	SEAL CRACKS	\$1.50	9		
			Surface Treatment	SLURRY SEAL	\$3.00		6	
			Restoration Treatment	DO NOTHING	\$0.00			99
		II - Good, Non-Load Related		CHIP SEAL	\$7.00			
		III - Good, Load Related		CHIP SEAL	\$9.00			
IV - Poor			THICK AC OVERLAY(2.5 INCHES)	\$48.00				
V - Very Poor		THICK AC OVERLAY(2.5 INCHES)	\$53.00					
AC/PCC	I - Very Good	Crack Treatment	SEAL CRACKS	\$1.50	9			
		Surface Treatment	SLURRY SEAL	\$3.00		6		
		Restoration Treatment	DO NOTHING	\$0.00			99	
	II - Good, Non-Load Related		CHIP SEAL	\$7.00				
	III - Good, Load Related		CHIP SEAL	\$9.00				
	IV - Poor		THICK AC OVERLAY(2.5 INCHES)	\$48.00				
V - Very Poor		THICK AC OVERLAY(2.5 INCHES)	\$53.00					
PCC	I - Very Good	Crack Treatment	DO NOTHING	\$0.00	9			
		Surface Treatment	DO NOTHING	\$0.00		6		
		Restoration Treatment	DO NOTHING	\$0.00			99	
	II - Good, Non-Load Related		DO NOTHING	\$0.00				
	III - Good, Load Related		DO NOTHING	\$0.00				
	IV - Poor		THICK AC OVERLAY(2.5 INCHES)	\$48.00				
V - Very Poor		THICK AC OVERLAY(2.5 INCHES)	\$53.00					

 Functional Class and Surface combination not used


Functional Class	Surface	Condition Category	Treatment Type	Treatment	Cost/Sq Yd, except Seal Cracks in LF:	Yrs Between Crack Seals	Yrs Between Surface Seals	# of Surface Seals before Overlay
Collector	ST	I - Very Good	Crack Treatment	DO NOTHING	\$0.00	9		
			Surface Treatment	DO NOTHING	\$0.00		99	
			Restoration Treatment	DO NOTHING	\$0.00			100
		II - Good, Non-Load Related		CHIP SEAL	\$7.00			
		III - Good, Load Related		CHIP SEAL	\$9.00			
		IV - Poor		CHIP SEAL	\$10.00			
		V - Very Poor		RECONSTRUCT STRUCTURE (AC)	\$73.00			

 Functional Class and Surface combination not used

Functional Class	Surface	Condition Category	Treatment Type	Treatment	Cost/Sq Yd, except Seal Cracks in LF:	Yrs Between Crack Seals	Yrs Between Surface Seals	# of Surface Seals before Overlay
Residential/Local	AC	I - Very Good	Crack Treatment	SEAL CRACKS	\$1.50	9		
			Surface Treatment	SLURRY SEAL	\$3.00		7	
			Restoration Treatment	DO NOTHING	\$0.00			
		II - Good, Non-Load Related		SLURRY SEAL	\$4.00			
		III - Good, Load Related		SLURRY SEAL	\$6.00			
		IV - Poor		THIN AC OVERLAY(1.5 INCHES)	\$31.00			
	V - Very Poor		RECONSTRUCT SURFACE (AC)	\$46.00				
	AC/AC	I - Very Good	Crack Treatment	SEAL CRACKS	\$1.50	9		
			Surface Treatment	SLURRY SEAL	\$3.00		7	
			Restoration Treatment	DO NOTHING	\$0.00			
		II - Good, Non-Load Related		SLURRY SEAL	\$4.00			
		III - Good, Load Related		SLURRY SEAL	\$6.00			
		IV - Poor		THIN AC OVERLAY(1.5 INCHES)	\$31.00			
	V - Very Poor		RECONSTRUCT SURFACE (AC)	\$46.00				
	AC/PCC	I - Very Good	Crack Treatment	SEAL CRACKS	\$1.50	9		
			Surface Treatment	SLURRY SEAL	\$3.00		7	
			Restoration Treatment	DO NOTHING	\$0.00			
		II - Good, Non-Load Related		SLURRY SEAL	\$4.00			
III - Good, Load Related			SLURRY SEAL	\$6.00				
IV - Poor			THIN AC OVERLAY(1.5 INCHES)	\$31.00				
V - Very Poor		RECONSTRUCT SURFACE (AC)	\$46.00					
PCC	I - Very Good	Crack Treatment	DO NOTHING	\$0.00	4			
		Surface Treatment	DO NOTHING	\$0.00		99		
		Restoration Treatment	DO NOTHING	\$0.00				100
	II - Good, Non-Load Related		DO NOTHING	\$0.00				
	III - Good, Load Related		DO NOTHING	\$0.00				
	IV - Poor		THICK AC OVERLAY(2.5 INCHES)	\$48.00				
V - Very Poor		THICK AC OVERLAY(2.5 INCHES)	\$53.00					

 Functional Class and Surface combination not used

Functional Class	Surface	Condition Category	Treatment Type	Treatment	Cost/Sq Yd, except Seal Cracks in LF:	Yrs Between Crack Seals	Yrs Between Surface Seals	# of Surface Seals before Overlay
Residential/Local	ST	I - Very Good	Crack Treatment	DO NOTHING	\$0.00	9		
			Surface Treatment	DO NOTHING	\$0.00		99	
			Restoration Treatment	DO NOTHING	\$0.00			100
		II - Good, Non-Load Related		SLURRY SEAL	\$4.00			
		III - Good, Load Related		SLURRY SEAL	\$6.00			
		IV - Poor		CHIP SEAL	\$10.00			
		V - Very Poor		RECONSTRUCT STRUCTURE (AC)	\$46.00			

 Functional Class and Surface combination not used

APPENDIX C

Budget Needs

Projected PCI / Cost Summary

Preventative Treatment / Cost Summary

Rehabilitation Treatment / Cost Summary

Budget Needs Reports

The purpose of this module is to answer the question: *If the County had all the money in the world, what sections should be fixed and how much will it cost?* Based on the Maintenance & Rehabilitation (M&R) decision tree and the PCIs of the sections, the program will then select a maintenance or rehabilitation action and compute the total costs over a period of ten years. The Budget Needs represents the "ideal world" funding levels, while the Budget Scenarios reports in the next section represent the most "cost effective" prioritization possible for the actual funding levels.

A budget needs analysis has been performed. The summary results from the analysis are shown below. An interest rate of 3% and an inflation factor of 3% were used to project the costs for the next ten years. This report shows the total ten-year budget that would be required to meet the County's standards as exemplified in the M&R decision tree.

As indicated in the report, with a budget of \$330.8 million over the next ten years the PCI of the street network will improve from the current level of 55 to 81 by 2026. If no treatments are programmed, the weighted average PCI is projected to deteriorate from 55 to 31 by 2026.

Budget Needs reports included in this volume are listed below:

- Projected PCI/Cost Summary
- Preventative Maintenance Treatment/Cost Summary
- Rehabilitation Treatment/Cost Summary

Needs - Projected PCI/Cost Summary

This report summarizes and projects the County's network PCI values over a ten-year period, both with and without treatments applied. These costs are based on those in the M&R decision tree. It also projects the costs over a ten-year period.

COLUMN	DESCRIPTION
Year	Year in the analysis period.
PCI Treated	Projected network average PCI with all needed treatments applied.
PCI Untreated	Projected network average PCI without any treatments applied.
PM Cost	Total preventive maintenance treatment cost.
Rehab Cost	Total rehabilitation treatment cost.
Cost	The budget required for each year in the analysis period to meet the County's standard as shown on the M&R decision tree.
Total Cost	Total budget required over a ten-year period.

Needs - Projected PCI/Cost Summary

Inflation Rate = 3.00 % Printed: 08/30/2017

Year	PCI Treated	PCI Untreated	PM Cost	Rehab Cost	Cost	
2017	88	55	\$6,281,801	\$204,055,438	\$210,337,239	
2018	83	51	\$770,346	\$14,198,351	\$14,968,697	
2019	81	49	\$1,065,945	\$5,895,187	\$6,961,132	
2020	80	46	\$230,493	\$9,179,681	\$9,410,174	
2021	80	44	\$16,871	\$12,073,132	\$12,090,003	
2022	78	41	\$0	\$6,412,503	\$6,412,503	
2023	79	39	\$10,221,768	\$9,600,519	\$19,822,287	
2024	79	36	\$10,990,093	\$8,518,534	\$19,508,627	
2025	80	34	\$1,225,590	\$13,729,443	\$14,955,033	
2026	81	31	\$418,382	\$15,896,802	\$16,315,184	
			% PM	PM Total Cost	Rehab Total Cost	Total Cost
			9.44%	\$31,221,289	\$299,559,590	\$330,780,879

Needs - Preventive Maintenance Treatment/Cost Summary

This report summarizes each preventive maintenance treatment type, quantity of pavement affected, and total costs over the ten-year period. It also summarizes the total quantities and costs over the next ten years.

COLUMN	DESCRIPTION
Treatment	Type of preventive maintenance treatments needed.
Year	Year in the analysis period (i.e. 2017, 2018, 2019, 2020, 2021, 2022, 2023, 2024, 2025, and 2026).
Area Treated	Quantities in linear feet (Seal Cracks) or square yard (Slurry Seal).
Cost	Maintenance treatment cost.

Needs - Preventive Maintenance Treatment/Cost Summary

Inflation Rate = 3.00 % Printed: 08/30/2017

Treatment	Year	Area Treated	Cost
SLURRY SEAL	2017	2,093,919.11 sq.yd.	\$6,281,801
	2018	249,295.33 sq.yd.	\$770,346
	2019	334,909.89 sq.yd.	\$1,065,945
	2020	70,307.11 sq.yd.	\$230,493
	2021	4,996.33 sq.yd.	\$16,871
	2023	2,853,492.33 sq.yd.	\$10,221,768
	2024	2,978,543.89 sq.yd.	\$10,990,093
	2025	322,489.67 sq.yd.	\$1,225,590
	2026	106,879.89 sq.yd.	\$418,382
	Total	9,014,833.56	\$31,221,289
Total Quantity		9,014,833.56	\$31,221,289

Needs - Rehabilitation Treatment/Cost Summary

This report summarizes each rehabilitation treatment type, quantity of pavement affected, and total costs over the ten-year period. It also summarizes the total quantities and costs over the next ten years.

COLUMN	DESCRIPTION
Treatment	Type of rehabilitation treatments needed.
Year	Year in the analysis period (i.e. 2017, 2018, 2019, 2020, 2021, 2022, 2023, 2024, 2025, and 2026).
Area Treated	Quantities in square yard.
Cost	Rehabilitation treatment cost.

Needs - Rehabilitation Treatment/Cost Summary

Inflation Rate = 3.00 % Printed: 08/30/2017

Treatment	Year	Area Treated		Cost
CHIP SEAL	2017	2,454,786.78	sq.yd.	\$23,548,240
	2018	1,171,654.33	sq.yd.	\$11,791,410
	2019	462,567.67	sq.yd.	\$4,746,088
	2020	668,913	sq.yd.	\$7,226,106
	2021	1,011,100	sq.yd.	\$10,587,321
	2022	463,361.11	sq.yd.	\$5,082,712
	2023	631,449.11	sq.yd.	\$7,305,807
	2024	602,427.33	sq.yd.	\$7,254,901
	2025	1,021,647.33	sq.yd.	\$12,121,284
	2026	570,023	sq.yd.	\$7,211,727
	Total		9,057,929.67	sq.yd.
RECONSTRUCT STRUCTURE (AC)	2017	713,967.11	sq.yd.	\$38,210,885
	Total	713,967.11	sq.yd.	\$38,210,885
THICK AC OVERLAY(2.5 INCHES)	2017	1,577,394	sq.yd.	\$84,156,626
	Total	1,577,394	sq.yd.	\$84,156,626
THIN AC OVERLAY(1.5 INCHES)	2017	723,471.44	sq.yd.	\$22,427,669
	Total	723,471.44	sq.yd.	\$22,427,669
RECONSTRUCT SURFACE (AC)	2017	636,457.78	sq.yd.	\$29,277,131
	Total	636,457.78	sq.yd.	\$29,277,131
SLURRY SEAL	2017	1,109,405.78	sq.yd.	\$6,434,887
	2018	372,400.22	sq.yd.	\$2,406,941
	2019	175,547.56	sq.yd.	\$1,149,099
	2020	293,237.22	sq.yd.	\$1,953,575
	2021	231,900.33	sq.yd.	\$1,485,811
	2022	194,648.67	sq.yd.	\$1,329,791
	2023	325,404.44	sq.yd.	\$2,294,712
	2024	173,390.11	sq.yd.	\$1,263,633
	2025	220,264.89	sq.yd.	\$1,608,159
	2026	1,134,055.56	sq.yd.	\$8,685,075
	Total		4,230,254.78	sq.yd.
Total Cost				\$299,559,590

Scenarios 1 - 3

Scenario 1: Current Funding Levels
(\$71.84 million over ten years)
Cost Summary Report
Network Condition Summary Report

Scenarios - Cost Summary

Interest: 3.00%

Inflation: 3.00%

Printed: 09/27/2017

Scenario: Current Funding Levels

Year	PM	Budget	Rehabilitation	Preventative Maintenance	Surplus PM	Deferred	Stop Gap		
2017	10%	\$3,000,000	II	\$935,386	Non-Project	\$300,393	\$0	Funded	\$0
			III	\$1,259,596				Unmet	\$2,367,287
			IV	\$504,535	Project	\$0			
			V	\$0					
			Total	\$2,699,517					
			Project	\$0					
2018	10%	\$4,560,000	II	\$1,335,825	Non-Project	\$457,689	\$0	Funded	\$0
			III	\$424,561				Unmet	\$31,098
			IV	\$2,341,931	Project	\$0			
			V	\$0					
			Total	\$4,102,317					
			Project	\$0					
2019	10%	\$7,300,000	II	\$1,048,756	Non-Project	\$731,758	\$0	Funded	\$0
			III	\$2,857,568				Unmet	\$20,508
			IV	\$2,654,540	Project	\$0			
			V	\$6,898					
			Total	\$6,567,762					
			Project	\$0					
2020	10%	\$7,360,000	II	\$981,526	Non-Project	\$742,654	\$0	Funded	\$0
			III	\$1,230,373				Unmet	\$23,993
			IV	\$4,405,452	Project	\$0			
			V	\$0					
			Total	\$6,617,351					
			Project	\$0					
2021	10%	\$7,840,000	II	\$800,230	Non-Project	\$793,912	\$0	Funded	\$0
			III	\$1,267,714				Unmet	\$6,307
			IV	\$4,977,506	Project	\$0			
			V	\$0					
			Total	\$7,045,450					
			Project	\$0					
2022	10%	\$8,050,000	II	\$955,378	Non-Project	\$809,891	\$0	Funded	\$0
			III	\$2,481,095				Unmet	\$3,292,122
			IV	\$3,803,539	Project	\$0			
			V	\$0					
			Total	\$7,240,012					
			Project	\$0					

Year	PM	Budget	Rehabilitation		Preventative Maintenance	Surplus PM	Deferred	Stop Gap		
2023	10%	\$8,200,000	II	\$1,144,511	Non-Project	\$826,991	\$0	\$334,746,120	Funded	\$0
			III	\$2,608,768					Unmet	\$15,407
			IV	\$3,603,455	Project	\$0				
			V	\$16,112						
			Total	\$7,372,846						
Project	\$0									
2024	10%	\$8,340,000	II	\$979,553	Non-Project	\$836,350	\$0	\$350,712,435	Funded	\$0
			III	\$2,543,747					Unmet	\$24,700
			IV	\$3,965,232	Project	\$0				
			V	\$14,898						
			Total	\$7,503,430						
Project	\$0									
2025	10%	\$8,510,000	II	\$1,222,874	Non-Project	\$860,991	\$0	\$364,550,572	Funded	\$0
			III	\$3,089,406					Unmet	\$23,620
			IV	\$3,336,657	Project	\$0				
			V	\$0						
			Total	\$7,648,937						
Project	\$0									
2026	10%	\$8,680,000	II	\$1,453,483	Non-Project	\$868,217	\$0	\$383,727,926	Funded	\$0
			III	\$4,505,598					Unmet	\$3,682
			IV	\$1,628,097	Project	\$0				
			V	\$224,679						
			Total	\$7,811,857						
Project	\$0									

Summary				
Functional Class	Rehabilitation	Prev. Maint.	Funded Stop Gap	Unmet Stop Gap
Arterial	\$25,508,476	\$5,853,446	\$0	\$2,361,466
Collector	\$11,500,142	\$437,398	\$0	\$713,310
Residential/Local	\$27,600,861	\$938,002	\$0	\$2,733,949
Grand Total:	\$64,609,479	\$7,228,846	\$0	\$5,808,724

Year	Budget	PM	Year	Budget	PM	Year	Budget	PM
2017	\$3,000,000	10%	2021	\$7,840,000	10%	2025	\$8,510,000	10%
2018	\$4,560,000	10%	2022	\$8,050,000	10%	2026	\$8,680,000	10%
2019	\$7,300,000	10%	2023	\$8,200,000	10%			
2020	\$7,360,000	10%	2024	\$8,340,000	10%			

Projected Network Average PCI by year

Year	Never Treated	With Selected Treatment	Treated Centerline Miles	Treated Lane Miles
2017	55	56	44.14	86.94
2018	51	54	56.83	113.92
2019	49	53	63.03	126.97
2020	46	51	58.22	114.14
2021	44	50	48.40	101.89
2022	41	49	50.53	101.11
2023	39	47	57.68	116.43
2024	36	46	53.63	108.23
2025	34	45	52.07	108.78
2026	31	45	83.17	163.46

Percent Network Area by Functional Class and Condition Category

Condition in base year 2017, prior to applying treatments.

Condition	Arterial	Collector	Res/Loc	Other	Total
I	14.8%	4.2%	17.3%	0.0%	36.2%
II / III	15.7%	5.2%	6.4%	0.0%	27.3%
IV	6.8%	1.9%	9.6%	0.0%	18.2%
V	5.8%	2.0%	10.5%	0.0%	18.3%
Total	43.1%	13.2%	43.7%	0.0%	100.0%

Condition in year 2017 after schedulable treatments applied.

Condition	Arterial	Collector	Res/Loc	Other	Total
I	14.8%	5.0%	20.4%	0.0%	40.3%
II / III	15.7%	4.8%	3.2%	0.0%	23.7%
IV	6.8%	1.4%	9.6%	0.0%	17.7%
V	5.8%	2.0%	10.5%	0.0%	18.3%
Total	43.1%	13.2%	43.7%	0.0%	100.0%

Condition in year 2026 after schedulable treatments applied.

Condition	Arterial	Collector	Res/Loc	Other	Total
I	15.2%	5.2%	27.1%	0.0%	47.6%
II / III	1.3%	2.4%	0.0%	0.0%	3.7%
IV	10.1%	1.1%	0.0%	0.0%	11.1%
V	16.5%	4.5%	16.5%	0.0%	37.5%

Scenarios - Network Condition Summary

Interest: 3%

Inflation: 3%

Printed: 09/27/2017

Scenario: Current Funding Levels

Total	43.1%	13.2%	43.7%	0.0%	100.0%
-------	-------	-------	-------	------	--------

Scenario 2: Maintain Current PCI
(\$185 million over ten years)
Cost Summary Report
Network Condition Summary Report

Scenarios - Cost Summary

Interest: 3.00%

Inflation: 3.00%

Printed: 08/28/2017

Scenario: Maintain Current PCI

Year	PM	Budget	Rehabilitation	Preventative Maintenance	Surplus PM	Deferred	Stop Gap			
2017	10%	\$5,000,000	II	\$1,976,301	Non-Project	\$501,184	\$0	\$205,337,345	Funded	\$0
			III	\$1,462,020					Unmet	\$2,323,797
			IV	\$1,060,036	Project	\$0	\$0	\$0	\$0	\$0
			V	\$0						
			Total	\$4,498,357						
			Project	\$0						
2018	7%	\$8,000,000	II	\$1,513,554	Non-Project	\$561,434	\$0	\$222,332,160	Funded	\$0
			III	\$3,382,681					Unmet	\$18,624
			IV	\$2,542,317	Project	\$0	\$0	\$0	\$0	\$0
			V	\$0						
			Total	\$7,438,552						
			Project	\$0						
2019	5%	\$19,000,000	II	\$849,047	Non-Project	\$955,658	\$0	\$229,844,913	Funded	\$0
			III	\$1,183,599					Unmet	\$20,508
			IV	\$16,011,623	Project	\$0	\$0	\$0	\$0	\$0
			V	\$0						
			Total	\$18,044,269						
			Project	\$0						
2020	5%	\$26,000,000	II	\$1,209,818	Non-Project	\$1,302,877	\$0	\$232,269,058	Funded	\$0
			III	\$2,519,206					Unmet	\$12,531
			IV	\$20,968,151	Project	\$0	\$0	\$0	\$0	\$0
			V	\$0						
			Total	\$24,697,175						
			Project	\$0						
2021	5%	\$26,000,000	II	\$887,244	Non-Project	\$1,304,410	\$0	\$234,588,556	Funded	\$0
			III	\$1,308,871					Unmet	\$3,468
			IV	\$22,491,789	Project	\$0	\$0	\$0	\$0	\$0
			V	\$7,318						
			Total	\$24,695,222						
			Project	\$0						
2022	5%	\$26,000,000	II	\$896,355	Non-Project	\$1,300,344	\$0	\$232,667,277	Funded	\$0
			III	\$2,962,960					Unmet	\$2,937,178
			IV	\$20,840,110	Project	\$0	\$0	\$0	\$0	\$0
			V	\$0						
			Total	\$24,699,425						
			Project	\$0						

Year	PM	Budget	Rehabilitation	Preventative Maintenance	Surplus PM	Deferred	Stop Gap			
2023	2%	\$25,000,000	II	\$1,759,684	Non-Project	\$499,709	\$291	\$234,813,376	Funded	\$0
			III	\$3,591,594					Unmet	\$15,167
			IV	\$19,009,627	Project	\$0				
			V	\$138,800						
			Total	\$24,499,705						
Project	\$0									
2024	2%	\$25,000,000	II	\$991,133	Non-Project	\$507,744	\$0	\$229,649,798	Funded	\$0
			III	\$3,424,303					Unmet	\$21,804
			IV	\$13,924,878	Project	\$0				
			V	\$6,151,843						
			Total	\$24,492,157						
Project	\$0									
2025	2%	\$21,000,000	II	\$1,215,985	Non-Project	\$430,369	\$0	\$225,253,472	Funded	\$0
			III	\$2,635,323					Unmet	\$12,006
			IV	\$4,449,799	Project	\$0				
			V	\$12,268,328						
			Total	\$20,569,435						
Project	\$0									
2026	2%	\$4,000,000	II	\$765,656	Non-Project	\$83,589	\$0	\$247,451,218	Funded	\$0
			III	\$3,150,732					Unmet	\$80,322
			IV	\$0	Project	\$0				
			V	\$0						
			Total	\$3,916,388						
Project	\$0									

Summary				
Functional Class	Rehabilitation	Prev. Maint.	Funded Stop Gap	Unmet Stop Gap
Arterial	\$139,271,219	\$5,398,699	\$0	\$2,069,818
Collector	\$11,702,590	\$559,807	\$0	\$696,059
Residential/Local	\$26,576,876	\$1,488,812	\$0	\$2,679,527
Grand Total:	\$177,550,685	\$7,447,318	\$0	\$5,445,404

Scenarios - Network Condition Summary

Interest: 3%

Inflation: 3%

Printed: 08/28/2017

Scenario: Maintain Current PCI

Year	Budget	PM	Year	Budget	PM	Year	Budget	PM
2017	\$5,000,000	10%	2021	\$26,000,000	5%	2025	\$21,000,000	2%
2018	\$8,000,000	7%	2022	\$26,000,000	5%	2026	\$4,000,000	2%
2019	\$19,000,000	5%	2023	\$25,000,000	2%			
2020	\$26,000,000	5%	2024	\$25,000,000	2%			

Projected Network Average PCI by year

Year	Never Treated	With Selected Treatment	Treated Centerline Miles	Treated Lane Miles
2017	55	57	73.54	146.71
2018	51	55	84.43	170.32
2019	49	55	72.62	150.25
2020	46	55	99.45	197.11
2021	44	55	81.94	165.36
2022	41	55	85.79	171.03
2023	39	55	82.57	167.26
2024	36	55	62.29	129.07
2025	34	55	59.95	120.80
2026	31	55	49.09	95.66

Percent Network Area by Functional Class and Condition Category

Condition in base year 2017, prior to applying treatments.

Condition	Arterial	Collector	Res/Loc	Other	Total
I	14.8%	4.2%	17.3%	0.0%	36.2%
II / III	15.7%	5.2%	6.4%	0.0%	27.3%
IV	6.8%	1.9%	9.6%	0.0%	18.2%
V	5.8%	2.0%	10.5%	0.0%	18.3%
Total	43.1%	13.2%	43.7%	0.0%	100.0%

Condition in year 2017 after schedulable treatments applied.

Condition	Arterial	Collector	Res/Loc	Other	Total
I	14.8%	5.7%	22.5%	0.0%	42.9%
II / III	15.7%	4.2%	1.5%	0.0%	21.5%
IV	6.8%	1.3%	9.2%	0.0%	17.3%
V	5.8%	2.0%	10.5%	0.0%	18.3%
Total	43.1%	13.2%	43.7%	0.0%	100.0%

Condition in year 2026 after schedulable treatments applied.

Condition	Arterial	Collector	Res/Loc	Other	Total
I	31.5%	4.5%	26.3%	0.0%	62.3%
II / III	2.3%	3.3%	1.6%	0.0%	7.2%
IV	0.6%	1.0%	0.0%	0.0%	1.6%
V	8.7%	4.5%	15.7%	0.0%	28.9%

Scenarios - Network Condition Summary

Interest: 3%

Inflation: 3%

Printed: 08/28/2017

Scenario: Maintain Current PCI

Total	43.1%	13.2%	43.7%	0.0%	100.0%
-------	-------	-------	-------	------	--------

Scenario 3: Increase PCI to 70
(\$294.5 million over ten years)
Cost Summary Report
Network Condition Summary Report

Scenarios - Cost Summary

Interest: 3.00%

Inflation: 3.00%

Printed: 08/22/2017

Scenario: Increase PCI to 70

Year	PM	Budget	Rehabilitation	Preventative Maintenance	Surplus PM	Deferred	Stop Gap			
2017	5%	\$15,000,000	II	\$3,427,863	Non-Project	\$752,443	\$0	\$195,337,005	Funded	\$0
			III	\$6,205,962					Unmet	\$2,172,461
			IV	\$4,613,650	Project	\$0	\$0	\$0	\$0	\$0
			V	\$0						
			Total	\$14,247,475						
			Project	\$0						
2018	5%	\$30,000,000	II	\$705,361	Non-Project	\$1,502,788	\$0	\$189,398,881	Funded	\$0
			III	\$2,167,420					Unmet	\$18,624
			IV	\$25,624,200	Project	\$0	\$0	\$0	\$0	\$0
			V	\$0						
			Total	\$28,496,981						
			Project	\$0						
2019	5%	\$30,000,000	II	\$990,973	Non-Project	\$1,501,110	\$0	\$186,532,832	Funded	\$0
			III	\$2,622,519					Unmet	\$15,332
			IV	\$24,885,286	Project	\$0	\$0	\$0	\$0	\$0
			V	\$0						
			Total	\$28,498,778						
			Project	\$0						
2020	5%	\$31,000,000	II	\$902,087	Non-Project	\$1,555,437	\$0	\$183,163,990	Funded	\$0
			III	\$3,332,436					Unmet	\$5,509
			IV	\$24,176,185	Project	\$0	\$0	\$0	\$0	\$0
			V	\$1,033,721						
			Total	\$29,444,429						
			Project	\$0						
2021	5%	\$31,000,000	II	\$780,935	Non-Project	\$1,554,686	\$0	\$179,989,244	Funded	\$0
			III	\$1,265,567					Unmet	\$2,266
			IV	\$14,967,866	Project	\$0	\$0	\$0	\$0	\$0
			V	\$12,430,875						
			Total	\$29,445,243						
			Project	\$0						
2022	3%	\$31,500,000	II	\$943,267	Non-Project	\$952,023	\$0	\$162,682,144	Funded	\$0
			III	\$5,117,658					Unmet	\$2,292,561
			IV	\$2,218,381	Project	\$0	\$0	\$0	\$0	\$0
			V	\$22,268,663						
			Total	\$30,547,969						
			Project	\$0						

Year	PM	Budget	Rehabilitation	Preventative Maintenance	Surplus PM	Deferred	Stop Gap			
2023	3%	\$31,500,000	II	\$1,898,938	Non-Project	\$956,217	\$0	\$149,820,496	Funded	\$0
			III	\$4,077,150					Unmet	\$15,167
			IV	\$6,640,048	Project	\$0				
			V	\$17,927,704						
			Total	\$30,543,840						
Project	\$0									
2024	3%	\$31,500,000	II	\$1,220,917	Non-Project	\$951,129	\$0	\$137,771,228	Funded	\$0
			III	\$6,242,316					Unmet	\$12,594
			IV	\$8,246,998	Project	\$0				
			V	\$14,838,400						
			Total	\$30,548,631						
Project	\$0									
2025	3%	\$31,500,000	II	\$911,221	Non-Project	\$948,256	\$0	\$121,753,663	Funded	\$0
			III	\$1,883,759					Unmet	\$3,865
			IV	\$5,074,064	Project	\$0				
			V	\$22,681,873						
			Total	\$30,550,917						
Project	\$0									
2026	3%	\$31,500,000	II	\$2,255,893	Non-Project	\$948,360	\$0	\$115,212,454	Funded	\$0
			III	\$12,890,380					Unmet	\$0
			IV	\$4,441,853	Project	\$0				
			V	\$10,963,175						
			Total	\$30,551,301						
Project	\$0									

Summary				
Functional Class	Rehabilitation	Prev. Maint.	Funded Stop Gap	Unmet Stop Gap
Arterial	\$192,008,028	\$8,084,926	\$0	\$1,349,198
Collector	\$44,621,664	\$667,413	\$0	\$643,900
Residential/Local	\$46,245,872	\$2,870,110	\$0	\$2,545,281
Grand Total:	\$282,875,564	\$11,622,449	\$0	\$4,538,379

Scenarios - Network Condition Summary

Interest: 3%

Inflation: 3%

Printed: 08/22/2017

Scenario: Increase PCI to 70

Year	Budget	PM	Year	Budget	PM	Year	Budget	PM
2017	\$15,000,000	5%	2021	\$31,000,000	5%	2025	\$31,500,000	3%
2018	\$30,000,000	5%	2022	\$31,500,000	3%	2026	\$31,500,000	3%
2019	\$30,000,000	5%	2023	\$31,500,000	3%			
2020	\$31,000,000	5%	2024	\$31,500,000	3%			

Projected Network Average PCI by year

Year	Never Treated	With Selected Treatment	Treated Centerline Miles	Treated Lane Miles
2017	55	60	160.79	322.22
2018	51	59	111.55	227.23
2019	49	59	101.38	206.15
2020	46	59	105.41	209.62
2021	44	60	93.00	186.47
2022	41	62	99.48	198.27
2023	39	63	92.20	207.25
2024	36	64	99.37	220.47
2025	34	66	77.89	156.01
2026	31	70	179.35	355.40

Percent Network Area by Functional Class and Condition Category

Condition in base year 2017, prior to applying treatments.

Condition	Arterial	Collector	Res/Loc	Other	Total
I	14.8%	4.2%	17.3%	0.0%	36.2%
II / III	15.7%	5.2%	6.4%	0.0%	27.3%
IV	6.8%	1.9%	9.6%	0.0%	18.2%
V	5.8%	2.0%	10.5%	0.0%	18.3%
Total	43.1%	13.2%	43.7%	0.0%	100.0%

Condition in year 2017 after schedulable treatments applied.

Condition	Arterial	Collector	Res/Loc	Other	Total
I	18.4%	7.3%	26.3%	0.0%	52.0%
II / III	12.1%	2.6%	0.0%	0.0%	14.7%
IV	6.8%	1.3%	6.9%	0.0%	15.0%
V	5.8%	2.0%	10.5%	0.0%	18.3%
Total	43.1%	13.2%	43.7%	0.0%	100.0%

Condition in year 2026 after schedulable treatments applied.

Condition	Arterial	Collector	Res/Loc	Other	Total
I	42.8%	11.3%	31.2%	0.0%	85.3%
IV	0.0%	0.2%	0.0%	0.0%	0.2%
V	0.3%	1.7%	12.5%	0.0%	14.5%
Total	43.1%	13.2%	43.7%	0.0%	100.0%

APPENDIX D

**Sections Selected for Treatment:
Current Funding Levels (Scenario1)**

Scenarios - Sections Selected for Treatment

Interest: 3.00%

Inflation: 3.00%

Printed: 09/27/2017

Scenario: Current Funding Levels

Year	Budget	PM	Year	Budget	PM	Year	Budget	PM
2017	\$3,000,000	10%	2021	\$7,840,000	10%	2025	\$8,510,000	10%
2018	\$4,560,000	10%	2022	\$8,050,000	10%	2026	\$8,680,000	10%
2019	\$7,300,000	10%	2023	\$8,200,000	10%			
2020	\$7,360,000	10%	2024	\$8,340,000	10%			

Year: 2017

Road Name	Begin Location	End Location	Street ID	Section ID	Length	Width	Area	Last Insp	Last Insp PCI	FC	Surf Type	PCI	Cost	Rating	Treatment
ETTERSBURG HON ROAD	BRICELAND RD	MM 2.80	ETHORD	010	14,784	20	295,680	4/29/2017	47	RMi C	ST	100	\$328,534	28,817	CHIP SEAL
FICKLE HILL ROAD	MM 3.58	MM 4.58	FIHIRD	140	5,280	14	73,920	5/19/2017	47	RMi C	ST	100	\$82,134	28,753	CHIP SEAL
FICKLE HILL ROAD	MM 6.90	MM 7.90	FIHIRD	170	5,280	16	84,480	5/19/2017	46	RMi C	ST	100	\$93,867	29,152	CHIP SEAL
PATRICKS POINT DRIVE	MM 2.23	TRND	PAPODR	030	17,318	25	432,950	5/7/2017	60	RMi C	ST	100	\$336,739	28,893	CHIP SEAL
Treatment Total												\$841,274			
ALDER STREET	F ST	E ST	ALDEST	010	234	28	6,552	6/11/2017	86	A	AC	92	\$2,184	63,474	SLURRY SEAL
ALDO COURT	WALNUT ST	END	ALDOCT	010	475	32	15,200	6/11/2017	56	R	AC	68	\$6,756	28,520	SLURRY SEAL
A ROAD	BIG LAGOON PK	MM 0.12	ARD	010	634	17	10,778	5/7/2017	55	R	AC	67	\$4,791	28,045	SLURRY SEAL
BALD HILLS ROAD	MM28.9	MM30	BAHIRD	140	5,450	24	130,800	5/9/2017	87	A	AC	93	\$43,600	64,798	SLURRY SEAL
BALD HILLS ROAD	MM31	MM32.04	BAHIRD	160	5,300	24	127,200	5/9/2017	87	A	AC	93	\$42,400	64,798	SLURRY SEAL
BAR W ROAD	SH036	END	BARWRD	010	4,066	10	40,660	5/6/2017	55	R	ST	100	\$18,072	46,428	SLURRY SEAL
BENBOW DRIVE	MM 0.75	MM 1.75	BENBDR	020	5,280	23	121,440	4/21/2017	56	R	AC	68	\$53,974	28,424	SLURRY SEAL
BRANNON MOUNTAIN ROAD	MM 2.00	MM 4.00	BRMTRD	020	10,560	15	158,400	5/22/2017	56	R	ST	100	\$105,600	29,914	SLURRY SEAL
BUCKHORN COURT	SHELTER COVE	END	BUCKCT	010	620	21	13,020	4/30/2017	55	R	AC	67	\$5,787	28,026	SLURRY SEAL
CEDAR STREET	REDWOOD ST	CYPRESS AVE	CEAST	010	2,124	46	97,704	6/11/2017	50	R	ST	100	\$65,136	34,704	SLURRY SEAL
CENTRAL AVENUE	BELLA VISTA	HWY 101S	CENTAV	070	1,000	58	58,000	7/15/2017	83	A	AC	90	\$19,334	59,074	SLURRY SEAL
CHRISTOPHER DRIVE	HOME DR	WALNUT DR	CHRSDR	010	1,267	36	45,612	6/11/2017	56	R	AC	68	\$20,272	28,520	SLURRY SEAL
CHURCH STREET	RAILROAD AVE	SUMMER ST	CHURST	030	322	42	13,524	6/6/2017	57	R	ST	100	\$6,011	43,248	SLURRY SEAL
CLAM BEACH ROAD	LITTLE RIVER DR	MP 0.25	CLBERD	010	1,320	16	21,120	6/1/2017	54	R	ST	100	\$14,080	31,671	SLURRY SEAL

** - Treatment from Project Selection

Scenarios Criteria:

Scenarios - Sections Selected for Treatment

Interest: 3.00%

Inflation: 3.00%

Printed: 09/27/2017

Scenario: Current Funding Levels

Year: 2017

Road Name	Begin Location	End Location	Street ID	Section ID	Length	Width	Area	Last Insp	Insp PCI	FC	Surf Type	PCI	Cost	Rating	Treatment
COPENHAGEN ROAD	EEL RIVER DR	MM 2.00	COPERD	010	10,560	19	200,640	5/23/2017	54	R	ST	100	\$133,760	31,724	SLURRY SEAL
COPENHAGEN ROAD	MM 2.00	TABLE BLUFF	COPERD	020	7,814	19	148,466	5/23/2017	55	R	ST	100	\$98,978	30,858	SLURRY SEAL
CREEKSIDE LANE	END	END	CREELN	010	370	22	8,140	5/6/2017	67	R	AC	76	\$2,714	37,262	SLURRY SEAL
DOLLY VARDEN ROAD	BAY SCHOOL RD	FOSTER AVE	DOVARD	010	1,332	14	18,648	7/15/2017	53	R	ST	100	\$12,432	32,290	SLURRY SEAL
DRY ROAD	TERI LN	OTTER LN	DRYRD	010	241	21	5,061	4/25/2017	55	R	AC	67	\$2,250	28,013	SLURRY SEAL
EEL ROCK ROAD	DYERVILLE LOOP RD	MM 2.0	EERORD	010A	10,560	19	200,640	4/30/2017	53	R	ST	100	\$133,760	32,720	SLURRY SEAL
EEL ROCK ROAD	MM 3.65	END	EERORD	020	3,696	14	51,744	4/30/2017	50	R	ST	100	\$22,998	52,343	SLURRY SEAL
ELK RIVER PLACE	ELK RIVER RD	END	ELRIPL	010	292	12	3,504	7/7/2017	56	R	AC	68	\$1,558	28,589	SLURRY SEAL
EMERALD COURT	TRINITY ST	END	EMERCT	010	320	28	8,960	6/9/2017	55	R	AC	67	\$3,983	28,132	SLURRY SEAL
FISHER ROAD	EAST END	SH036	FISHRD	030	5,900	20	118,000	5/6/2017	56	R	ST	100	\$52,445	45,022	SLURRY SEAL
FOURTH STREET	350' E/O HIGHLAND AVE	CRAIG AVE	FOUTST	010B	759	21	15,939	7/20/2017	57	R	ST	100	\$10,626	28,572	SLURRY SEAL
FRENCH ROAD	MAPLE HILLS RD	US101	FRENDR	010	155	36	5,580	7/14/2017	56	R	ST	100	\$2,480	44,377	SLURRY SEAL
FRIDAY RIDGE ROAD	SH299	MM 2.00	FRRDRD	010	10,560	21	221,760	6/7/2017	54	R	ST	100	\$147,840	31,636	SLURRY SEAL
FRIDAY RIDGE ROAD	MM 2.00	FRIDAY RIDGE RD	FRRDRD	020	7,234	21	151,914	6/7/2017	51	R	ST	100	\$101,276	34,013	SLURRY SEAL
HILMA DRIVE	WESTGATE DR	END	HILMDR	010	1,426	34	48,484	7/7/2017	54	R	ST	100	\$32,323	31,466	SLURRY SEAL
HILLCREST DRIVE	HAWKS HILL RD	TABLE BLUFF	HLCRDR	010	2,851	14	39,914	6/7/2017	54	R	ST	100	\$26,610	31,636	SLURRY SEAL
HOOPA AIRPORT ROAD	TISH TANG RD	END	HOAIRD	010	3,749	21	78,729	6/8/2017	56	R	ST	100	\$34,991	44,710	SLURRY SEAL
HOLMES FLAT ROAD	HOLMES FLAT RD	MM 1.33	HOFLRD	010	7,022	21	147,462	5/1/2017	54	R	ST	100	\$98,308	31,850	SLURRY SEAL
HOLMES FLAT ROAD	MM 1.93	END	HOFLRD	040	5,649	14	79,086	7/14/2017	56	R	ST	100	\$35,150	44,377	SLURRY SEAL
HOOVER STREET	MYRTLE AVE	END	HOOVST	010	1,450	37	53,650	6/9/2017	57	R	AC	69	\$23,845	29,069	SLURRY SEAL
JOHN HILL ROAD	SEVENTEENTH ST	PARK ST	JOHIRD	020	615	40	24,600	6/9/2017	57	R	ST	100	\$10,934	43,219	SLURRY SEAL
FRONTAGE ROAD	FRNTAGE RD	END	KAYAV	010	518	18	9,324	5/7/2017	57	R	AC	68	\$4,144	28,992	SLURRY SEAL
LINDLEY LOOP WEST	SHELTER COVE	END	LILOWE	010	867	21	18,207	4/25/2017	55	R	AC	67	\$8,092	28,013	SLURRY SEAL
LITTLE RIVER DRIVE	CENTRAL AV	END	LIRIDR	010	3,612	24	86,688	7/15/2017	51	R	ST	100	\$38,528	50,714	SLURRY SEAL
LONDON DRIVE	2106' N/O	BURNS DR	LONODR	020	670	36	24,120	6/25/2017	53	R	ST	100	\$16,080	32,409	SLURRY SEAL
LOWELL COURT	KIPLING DR	END	LOWECT	010	106	34	3,604	6/25/2017	56	R	AC	68	\$1,602	28,556	SLURRY SEAL

** - Treatment from Project Selection

Scenarios Criteria:

Scenarios - Sections Selected for Treatment

Interest: 3.00%

Inflation: 3.00%

Printed: 09/27/2017

Scenario: Current Funding Levels

Year: 2017

Road Name	Begin Location	End Location	Street ID	Section ID	Length	Width	Area	Last Insp	Last Insp PCI	FC	Surf Type	PCI	Cost	Rating	Treatment
MACHI ROAD	SHELTER COVE	END	MACHRD	010	3,221	25	80,525	4/22/2017	53	R	ST	100	\$53,684	32,760	SLURRY SEAL
MISSION STREET	EEL RIVER DR	MAIN ST	MISSST	010	367	30	11,010	6/6/2017	59	R	ST	100	\$4,894	40,007	SLURRY SEAL
MILLCREEK ROAD	TELEGRAPH CK RD	END	MLCKRD	010	329	22	7,238	4/30/2017	55	R	AC	67	\$3,217	28,026	SLURRY SEAL
NINETEENTH STREET	MYRTLE AVE	END	NINTNST	010	60	32	1,920	6/9/2017	77	R	AC	85	\$640	34,549	SLURRY SEAL
NORTH ROAD	STAFFORD RD	END	NORTRD	010	4,752	27	128,304	5/3/2017	57	R	ST	100	\$57,024	43,552	SLURRY SEAL
OLD ARCATA RD/MYRTLE AVE	5TH ST	HOOVER ST	OARMYA	010	5,584	50	279,200	1/31/2017	89	A	AC	94	\$93,067	67,053	SLURRY SEAL
OAK STREET	EUREKA CITY LIMIT	E ST	OAST	010	828	48	39,744	6/11/2017	86	A	AC	92	\$13,248	63,510	SLURRY SEAL
OCEAN VIEW DRIVE	ROUNDHOUSE CREEK RD	C RD	OCVWDR	010	1,261	34	42,874	5/7/2017	55	R	AC	67	\$19,056	28,045	SLURRY SEAL
PERROTT AVENUE	LOLETA DR	END	PERRAV	010	686	47	32,242	6/6/2017	51	R	ST	100	\$21,495	34,019	SLURRY SEAL
PINE CREST COURT	HERRICK AVE	END	PICRCT	010	370	28	10,360	6/11/2017	56	R	AC	68	\$4,605	28,520	SLURRY SEAL
PIGEON POINT ROAD	MYRTLE AVE	END	PIGPTRD	010	6,389	24	153,336	6/9/2017	56	R	ST	100	\$68,150	44,703	SLURRY SEAL
PARKWOOD BOULEVARD	LONDON DR	HUMBOLDT HILL RD	PRKWDBL	020	802	29	23,258	6/25/2017	57	R	ST	100	\$15,506	28,720	SLURRY SEAL
QUAKER STREET	TRINITY ST	GLEENWOOD ST	QUAKST	010	440	36	15,840	6/15/2017	86	A	AC	92	\$5,280	63,538	SLURRY SEAL
RAILROAD AVENUE	LOLETA DR	END	RAILAV	030	662	23	15,226	6/6/2017	51	R	ST	100	\$6,768	51,028	SLURRY SEAL
RAINTREE CIRCLE	MILLCREEK RD	END	RAINCI	010	1,378	21	28,938	4/30/2017	55	R	AC	67	\$12,862	28,026	SLURRY SEAL
RIDGEVIEW CIRCLE	HUMBOLDT LOOP RD	HUMBOLDT LOOP RD	RDVWCI	010	950	23	21,850	4/22/2017	56	R	AC	68	\$9,712	28,426	SLURRY SEAL
RED CAP ROAD	MM 5.03 (NF)	REDCAP CR RD	RECARD	090	8,975	10	89,750	6/8/2017	56	R	ST	100	\$59,834	29,806	SLURRY SEAL
REDMOND ROAD	MYRTLE AVE	3222' E/O MYRTLE AVE	REDMRD	010	3,222	19	61,218	7/7/2017	57	R	ST	100	\$40,812	28,649	SLURRY SEAL
RICH CIRCLE	DEBBIE LN	END	RICHCI	010	106	30	3,180	4/25/2017	55	R	AC	67	\$1,414	28,013	SLURRY SEAL
SAIL COURT	LOWER PACIFIC	END	SAILCT	010	139	20	2,780	4/22/2017	55	R	AC	67	\$1,236	28,005	SLURRY SEAL
SEAWOOD DRIVE	SH101	PATRICKS PT DR	SEAWDR	010	1,056	28	29,568	5/7/2017	55	R	ST	100	\$13,142	46,419	SLURRY SEAL
SHIVELY ROAD	SH 101	MM .2	SHIVRD	010	2,586	36	93,096	5/1/2017	87	A	AC	93	\$31,032	64,737	SLURRY SEAL
SUNSET PLACE	PATTERSON RD	END	SUNSPL	010	1,478	16	23,648	7/13/2017	52	R	ST	100	\$10,511	49,623	SLURRY SEAL
SUTTER ROAD	AZALEA AVE	END	SUTTRD	030	65	32	2,080	6/29/2017	86	A	AC	92	\$694	63,636	SLURRY SEAL

** - Treatment from Project Selection

Scenarios Criteria:

Scenarios - Sections Selected for Treatment

Interest: 3.00%

Inflation: 3.00%

Printed: 09/27/2017

Scenario: Current Funding Levels

Year: 2017

Road Name	Begin Location	End Location	Street ID	Section ID	Length	Width	Area	Last Insp	Last Insp	PCI	FC	Surf Type	PCI	Cost	Rating	Treatment
THOMAS ROAD	MM 1.00	MM 2.00	THOMRD	020	5,280	14	73,920	7/19/2017	55	R	ST	100	\$49,280	30,550	SLURRY SEAL	
TRINIDAD SCENIC DRIVE	MP 0.95	MM 1.54	TRSCDR	040	3,115	16	49,840	7/19/2017	49	R	ST	100	\$22,152	52,717	SLURRY SEAL	
VALLEY DRIVE	BERTAS RD	END	VALLDR	010	1,848	18	33,264	7/18/2017	52	R	ST	100	\$22,176	33,058	SLURRY SEAL	
WEOTT HEIGHTS ROAD	NEWTON RD	END	WEHTRD	020	536	22	11,792	4/28/2017	56	R	AC	68	\$5,241	28,437	SLURRY SEAL	
WILDER RIDGE ROAD	MM 8.2	MM 7.2	WIRIRD	130	5,280	20	105,600	5/2/2017	86	A	AC	92	\$35,200	63,227	SLURRY SEAL	
ZENIA BLUFF ROAD	MM 2.0	MM 2.3/EOP	ZEBLRD	030	1,650	20	33,000	4/28/2017	85	A	AC	91	\$11,000	61,645	SLURRY SEAL	
Treatment Total													\$2,158,636			
Year 2017 Area Total							5,024,505	Year 2017 Total				\$2,999,910				

Year: 2018

Road Name	Begin Location	End Location	Street ID	Section ID	Length	Width	Area	Last Insp	Last Insp	PCI	FC	Surf Type	PCI	Cost	Rating	Treatment
ARBUTUS STREET	CEDAR ST	WALNUT ST	ARBUST	010	429	46	19,734	6/11/2017	42	R	ST	100	\$22,585	23,257	CHIP SEAL	
BALD MOUNTAIN ROAD	MAPLE CR RD	SNOW CAMP RD	BAMORD	010	422	13	5,486	7/13/2017	67	RMi	ST	100	\$4,395	20,341	CHIP SEAL	
BARRY ROAD	MM 1.00	MM 1.90	BARRRD	020	4,752	17	80,784	7/18/2017	47	R	ST	100	\$92,453	22,070	CHIP SEAL	
BEAR BUTTE ROAD	MAPLE HILLS RD	MM 0.28	BEBARD	010	1,478	14	20,692	4/26/2017	43	R	ST	100	\$23,681	23,146	CHIP SEAL	
DRYDENS ROAD	SH101	MM 0.87	DRYDRD	010	4,594	23	105,662	5/7/2017	44	R	ST	100	\$120,925	22,936	CHIP SEAL	
EEL ROCK ROAD	MM 2.0	MM 3.65	EERORD	010B	8,712	19	165,528	4/30/2017	49	R	ST	100	\$189,438	21,635	CHIP SEAL	
EAST PEARCH CREEK ROAD	SH096	END	EPCRRD	010	898	20	17,960	9/12/2011	60	R	ST	100	\$20,555	22,449	CHIP SEAL	
ETTERSBURG HON ROAD	MM 2.80	MM 3.80	ETHORD	020	5,280	14	73,920	4/29/2017	51	RMi	ST	100	\$84,598	27,439	CHIP SEAL	
ETTERSBURG HON ROAD	MM 6.47	ETTERSBURG MON	ETHORD	050	2,798	20	55,960	4/29/2017	64	RMi	ST	100	\$44,831	25,447	CHIP SEAL	
FELT ROAD	MYRTLE AVE	WOOD GULCH RD	FELTRD	010	1,003	22	22,066	7/7/2017	46	R	ST	100	\$25,254	22,343	CHIP SEAL	
FICKLE HILL ROAD	MM 1.58	MM 2.58	FIHIRD	120	5,280	14	73,920	5/19/2017	64	RMi	ST	100	\$59,219	25,280	CHIP SEAL	
FICKLE HILL ROAD	MM 4.58	MM 5.58	FIHIRD	150	5,280	14	73,920	5/19/2017	50	RMi	ST	100	\$84,598	27,839	CHIP SEAL	
FICKLE HILL ROAD	MM 10.22	FICKLE HILL RD	FIHIRD	200	4,594	22	101,068	5/19/2017	50	RMi	ST	100	\$115,667	27,839	CHIP SEAL	
FORT SEWARD ROAD	MM 6.23	MM 7.23	FOSERD	050	5,280	20	105,600	4/29/2017	48	RMi	ST	100	\$120,854	28,759	CHIP SEAL	

** - Treatment from Project Selection

Scenarios - Sections Selected for Treatment

Interest: 3.00%

Inflation: 3.00%

Printed: 09/27/2017

Scenario: Current Funding Levels

Year: 2018

Road Name	Begin Location	End Location	Street ID	Section ID	Length	Width	Area	Last Insp	Last Insp PCI	FC	Surf Type	PCI	Cost	Rating	Treatment
FOURTH STREET	HIGHLAND AVE	350' E/O HIGHLAND AVE	FOUTST	010A	350	21	7,350	7/20/2017	43	R	ST	100	\$8,412	22,999	CHIP SEAL
CRAIG AVENUE	ALDERPOINT RD	FOURTH ST	GRAIAV	010	211	20	4,220	4/24/2017	43	R	ST	100	\$4,830	23,150	CHIP SEAL
GROSS STREET	FLDDBROOK RD	END	GROSST	010	1,267	20	25,340	6/28/2017	46	R	ST	100	\$29,001	22,362	CHIP SEAL
HATCHERY ROAD	BLK	END	HATCHRD	010	7,498	28	209,944	7/18/2017	46	R	ST	100	\$240,270	22,320	CHIP SEAL
HODGSON ROAD	SH299	END	HODGRD	010	1,547	19	29,393	7/16/2017	47	R	ST	100	\$33,639	22,075	CHIP SEAL
ISHI PISHI ROAD	MM 0.29	MM 0.35	ISPIRD	020	317	11	3,487	6/8/2017	62	RMi C	ST	100	\$3,592	21,679	CHIP SEAL
JACKSON RANCH ROAD	SH 255	FOSTER AVE	JACRARD	010	6,275	15	94,125	7/13/2017	47	R	ST	100	\$107,721	22,080	CHIP SEAL
LONDON DRIVE	END	2106' N/O END	LONODR	010	2,106	36	75,816	6/25/2017	48	R	ST	100	\$86,768	21,822	CHIP SEAL
MOONSTONE BEACH ROAD	TRINIDAD SCENIC DR	END	MOBERD	010	739	19	14,041	7/15/2017	48	R	ST	100	\$16,070	21,771	CHIP SEAL
OLD BRICELAND ROAD	MM 0.48	MM 1.48	OLBRRD	020	5,280	14	73,920	4/22/2017	43	R	ST	100	\$84,598	23,153	CHIP SEAL
OLD BRICELAND ROAD	MM 1.48	MM 2.48	OLBRRD	030	5,280	14	73,920	4/22/2017	49	R	ST	100	\$84,598	21,655	CHIP SEAL
OLD BRICELAND ROAD	MM 2.48	MM 3.48	OLBRRD	040	5,280	14	73,920	4/22/2017	45	R	ST	100	\$84,598	22,767	CHIP SEAL
OLD BRICELAND ROAD	MM 4.48	MM 5.42	OLBRRD	060	4,963	14	69,482	4/22/2017	44	R	ST	100	\$79,519	22,961	CHIP SEAL
PANTHER ROAD	SH299	END	PANTRD	010	556	28	15,568	7/16/2017	48	R	ST	100	\$17,817	21,768	CHIP SEAL
PENINSULA DRIVE	MM 1.92	END	PENIDR	020	159	15	2,385	5/8/2017	49	R	ST	100	\$2,730	21,615	CHIP SEAL
PURDUE DRIVE	S BROADWAY	END	PURDDR	010	3,168	32	101,376	7/7/2017	48	R	ST	100	\$116,020	21,791	CHIP SEAL
QUAIL HILL ROAD	JOHNSON RD	END	QUHIRD	010	784	21	16,464	5/4/2017	48	R	ST	100	\$18,843	21,955	CHIP SEAL
SECOND STREET	CHURCH ST	END	SECNST	010	325	15	4,875	7/14/2017	48	R	ST	100	\$5,580	21,773	CHIP SEAL
TITLOW HILL ROAD	SH299	MM 2.00	TIHIRD	010	10,560	22	232,320	6/8/2017	63	RMi C	ST	100	\$186,115	26,495	CHIP SEAL
TITLOW HILL ROAD	MM 2.00	MM 4.00	TIHIRD	020	10,560	22	232,320	6/8/2017	62	RMi C	ST	100	\$186,115	27,874	CHIP SEAL
TITLOW HILL ROAD	MM 4.00	NF BDRY	TIHIRD	030	2,820	22	62,040	6/8/2017	63	RMi C	ST	100	\$63,902	20,607	CHIP SEAL
TRINIDAD SCENIC DRIVE	END	MP 0.95	TRSCDR	030	5,016	20	100,320	7/19/2017	47	R	ST	100	\$114,811	22,068	CHIP SEAL
VICTOR BOULEVARD	PENINSULA DR	END	VICTBL	010	2,600	17	44,200	5/8/2017	47	R	ST	100	\$50,585	22,214	CHIP SEAL
WESTGATE DRIVE	RIDGEWOOD DR	RIDGEWOOD DR	WESGDR	010	4,858	21	102,018	6/9/2017	47	R	ST	100	\$116,754	22,149	CHIP SEAL
WHITLOW ROAD	DYERVILLE LOOP RD	MM 0.55	WHLORD	010	2,904	19	55,176	4/30/2017	46	R	ST	100	\$63,146	22,488	CHIP SEAL

** - Treatment from Project Selection

Scenarios Criteria:

Scenarios - Sections Selected for Treatment

Interest: 3.00%

Inflation: 3.00%

Printed: 09/27/2017

Scenario: Current Funding Levels

Year: 2018

Road Name	Begin Location	End Location	Street ID	Section ID	Length	Width	Area	Last Insp	Last Insp PCI	FC	Surf Type	PCI	Cost	Rating	Treatment
WILLIAMS STREET	BRIDGE ST	END	WILLST	020	2,254	16	36,064	7/14/2017	48	R	ST	100	\$41,274	21,773	CHIP SEAL
WOODY ROAD	DOWS PRAIRIE RD	END	WOODCT	010	1,340	22	29,480	7/15/2017	48	R	ST	100	\$33,739	21,771	CHIP SEAL
Treatment Total												\$2,890,100			
4TH STREET	MC DERMOTT	VAN DUZZEN	4THST	010	240	20	4,800	5/4/2017	85	R	AC	90	\$1,648	34,828	SLURRY SEAL
BAIRD ROAD	DOWS PRAIRIE RD	END	BAIDRD	010	2,798	25	69,950	6/1/2017	61	R	ST	100	\$48,033	26,022	SLURRY SEAL
BEAR COURT	TOTH RD	END	BEACT	010	1,055	18	18,990	4/25/2017	53	R	AC	64	\$8,694	25,819	SLURRY SEAL
BENBOW DRIVE	MM 3.56	MM 4.74	BENBDR	060	6,230	23	143,290	4/21/2017	59	R	AC	68	\$65,595	23,544	SLURRY SEAL
BIG LAGOON PARK ROAD	SH101	END	BILPRD	010	2,650	23	60,950	5/7/2017	60	R	AC	69	\$27,902	23,723	SLURRY SEAL
BRANNON MOUNTAIN ROAD	SH096	MM 2.00	BRMTRD	010	10,560	15	158,400	5/22/2017	58	R	ST	100	\$108,768	29,264	SLURRY SEAL
BUCKLEY ROAD	SH299	442' N/O SH299	BUCKRD	020	442	20	8,840	7/13/2017	57	R	AC	67	\$4,047	23,273	SLURRY SEAL
CENTRAL AVENUE	MM 3.5	AIRPORT RD	CENTAV	030	2,790	37	103,230	6/14/2017	82	A	AC	87	\$35,443	57,610	SLURRY SEAL
COYOTE POINT	RACoon CT	END	COYOPT	010	172	16	2,752	7/17/2017	51	R	AC	63	\$1,260	25,315	SLURRY SEAL
CRESTWOOD DRIVE	BUTTERMILK LN	END	CRWDDR	010	317	25	7,925	7/10/2017	60	R	ST	100	\$5,442	26,898	SLURRY SEAL
DAVIS STREET	SH299	END	DAVIST	010	950	23	21,850	7/13/2017	57	R	AC	67	\$10,003	23,273	SLURRY SEAL
DEAN AVENUE	PENINSULA DR	VICTOR BLVD	DEANAV	010	315	20	6,300	5/8/2017	61	R	ST	100	\$2,884	39,259	SLURRY SEAL
DENA DRIVE	WASHINGTON AVE	550' W/O WASHINGTON AVE	DENADR	010A	550	36	19,800	7/10/2017	60	R	AC	70	\$9,064	23,784	SLURRY SEAL
ELK RIVER/RIDGEWOOD/WALN UT RD	CAMPTON RD	HEMLOCK ST	ERRDWD	060	5,710	40	228,400	5/25/2017	82	A	AC	87	\$78,418	57,428	SLURRY SEAL
FICKLE HILL ROAD	MM 7	MM 8	FIHIRD	060	5,280	16	84,480	1/31/2017	83	A	AC	88	\$29,005	58,123	SLURRY SEAL
FORTUNA BLVD	FORTUNA	FORTUNA	FORTBL	010	169	40	6,760	6/16/2010	87	A	AC	78	\$5,416	21,344	SLURRY SEAL
GIRARD COURT	HARRIS ST	END	GIRARCT	010	204	27	5,508	6/9/2017	58	R	AC	68	\$2,522	23,390	SLURRY SEAL
HEMLOCK STREET	EUR	EUR	HEMLST	050	211	10	2,110	7/18/2017	60	R	AC	70	\$1,449	15,861	SLURRY SEAL
HIDDEN COURT	MOSSWOOD LN	END	HIDDCT	010	1,183	18	21,294	4/21/2017	53	R	AC	64	\$9,748	25,810	SLURRY SEAL
HOWE CREEK ROAD	MM .92	MM 1.02	HOCRRD	030	528	22	11,616	6/7/2017	88	R	AC	93	\$3,989	37,057	SLURRY SEAL
HOOKTON ROAD	TOMPKINS HILL RD	HWY101	HOOKRD	010	625	23	14,375	5/23/2017	83	A	AC	88	\$4,936	59,282	SLURRY SEAL
KANE ROAD	SH101	MM 0.47	KANERD	010	2,480	28	69,440	5/7/2017	52	R	AC	64	\$31,789	25,457	SLURRY SEAL

** - Treatment from Project Selection

Scenarios - Sections Selected for Treatment

Interest: 3.00%

Inflation: 3.00%

Printed: 09/27/2017

Scenario: Current Funding Levels

Year: 2018

Road Name	Begin Location	End Location	Street ID	Section ID	Length	Width	Area	Last Insp	Last Insp PCI	FC	Surf Type	PCI	Cost	Rating	Treatment
KELLY AVENUE	MURRAY RD	KNOX COVE DR	KELLAV	010	1,109	36	39,924	4/24/2017	61	R	AC	70	\$18,277	23,898	SLURRY SEAL
LEE COURT	WOLVERINE WY	END	LEECT	010	106	18	1,908	7/17/2017	52	R	AC	64	\$874	25,592	SLURRY SEAL
LESLIE ROAD	CAMPTON RD	EUR CL	LESLRD	010	950	30	28,500	6/11/2017	58	R	AC	68	\$13,047	23,392	SLURRY SEAL
LINDLEY LOOP EAST	TELEGRAPH CK RD	END	LILOEA	010	845	21	17,745	4/30/2017	61	R	AC	70	\$8,124	23,903	SLURRY SEAL
MAPLE HILLS ROAD	BEAR BUTTE ROAD	SALMON CREEK ROAD	MAHIRD	020	5,280	20	105,600	4/26/2017	82	A	AC	87	\$36,256	57,190	SLURRY SEAL
MAD RIVER ROAD	MM 3.0	END	MARIRD	010D	3,155	17	53,635	5/24/2017	58	R	AC	68	\$24,553	23,377	SLURRY SEAL
MIDWAY DRIVE	PATRICKS PT DR	END	MIDWDR	010	261	20	5,220	5/7/2017	53	R	AC	64	\$2,390	25,845	SLURRY SEAL
MOCCASIN DRIVE	SUNSET PL	END	MOCDDR	010	845	24	20,280	7/13/2017	51	R	AC	63	\$9,284	25,308	SLURRY SEAL
MONTGOMERY STREET	LOLETA DR	MAIN ST	MONTGST	020	719	27	19,413	6/6/2017	61	R	ST	100	\$8,887	38,985	SLURRY SEAL
MONUMENT ROAD	MM 4.0	EOP	MOUNRD	050	2,784	18	50,112	6/1/2017	54	R	AC	64	\$22,941	22,613	SLURRY SEAL
NORMAN COURT	BRET HARTE LN	END	NORMCT	010	317	39	12,363	6/25/2017	60	R	AC	69	\$5,660	23,769	SLURRY SEAL
OLD ARCATA RD/MYRTLE AVE	HOOVER ST	HUBBARD LN	OARMYA	020	5,110	50	255,500	1/31/2017	83	A	AC	88	\$87,722	58,157	SLURRY SEAL
OLD STATE HIGHWAY	N END	S END	OLSTHY	010	2,589	20	51,780	5/4/2017	61	R	AC	69	\$23,704	23,755	SLURRY SEAL
PARSONS ROAD	HILLSIDE DR	END	PARSRD	010	3,326	18	59,868	4/25/2017	58	R	AC	68	\$27,407	23,353	SLURRY SEAL
PRICE CREEK ROAD	MM 3.0	MM 3.43	PCRD	040	2,234	16	35,744	7/12/2017	78	A	AC	84	\$12,273	50,754	SLURRY SEAL
PENINSULA DRIVE	SH 255	MM 1.92	PENIDR	010	10,137	20	202,740	5/8/2017	60	R	ST	100	\$92,810	40,965	SLURRY SEAL
PEPPERWOOD DRIVE	WILLOW GLEN RD	TOTH RD	PEWDDR	010	2,158	21	45,318	4/24/2017	55	R	AC	66	\$20,746	26,570	SLURRY SEAL
PHELAN ROAD	HOOKTON ROAD	END	PHELRD	010	2,595	17	44,115	6/7/2017	55	R	AC	65	\$20,195	22,810	SLURRY SEAL
PARKWOOD BOULEVARD	HUMBOLDT HILL RD	LONDON DR	PRKWDBL	010	802	29	23,258	6/25/2017	60	R	ST	100	\$15,971	26,995	SLURRY SEAL
QUARRY ROAD	WESTHAVEN DR	END	QUARD	010	1,618	17	27,506	5/7/2017	61	R	AC	70	\$12,592	23,910	SLURRY SEAL
RAFFAELLI AVENUE	SH 211	COFFEE CREEK RD	RAFFAV	010	1,390	14	19,460	6/7/2017	53	R	AC	64	\$8,909	22,531	SLURRY SEAL
RIDGEWAY STREET	HOOVER ST	JOHN HILL RD	RDWYST	010	950	42	39,900	6/9/2017	58	R	ST	100	\$27,398	29,154	SLURRY SEAL
REDDEN COURT	SHELTER COVE	END	REDDCT	010	763	20	15,260	4/24/2017	55	R	AC	66	\$6,986	26,570	SLURRY SEAL

** - Treatment from Project Selection

Scenarios Criteria:

Scenarios - Sections Selected for Treatment

Interest: 3.00%

Inflation: 3.00%

Printed: 09/27/2017

Scenario: Current Funding Levels

Year: 2018

Road Name	Begin Location	End Location	Street ID	Section ID	Length	Width	Area	Last Insp	Last Insp PCI	FC	Surf Type	PCI	Cost	Rating	Treatment
REDWAY DRIVE	REDWOOD DR	BRICELAND THORN	REDWDR	010	3,937	35	137,795	4/20/2017	84	A	AC	89	\$47,310	60,894	SLURRY SEAL
RESERVE ROAD	SH 200	END	RESERD	010	370	19	7,030	6/29/2017	59	R	AC	69	\$3,219	23,602	SLURRY SEAL
ROHNERVILLE ROAD	MM 1.1	HWY 36	ROHNRD	030	5,745	22	126,390	5/4/2017	84	A	AC	89	\$43,394	60,964	SLURRY SEAL
SCHOOL ROAD	CENTRAL AVE	BUGENG AVE	SCHORD	010	1,500	44	66,000	7/8/2017	81	A	AC	87	\$22,660	55,979	SLURRY SEAL
SESAME LANE	RIDGEWOOD DR	END	SESALN	010	358	36	12,888	6/11/2017	61	R	AC	70	\$5,900	23,943	SLURRY SEAL
SHADY LANE	PATTERSON RD	END	SHADLN	010	845	32	27,040	7/13/2017	52	R	AC	64	\$12,379	25,583	SLURRY SEAL
SHALLER COURT	THISTLE CT	END	SHALLCT	010	739	21	15,519	4/25/2017	55	R	AC	66	\$7,105	26,572	SLURRY SEAL
SPRING ROAD	RIDGE RD	RIDGE RD	SPRIRD	010	6,311	21	132,531	4/25/2017	55	R	AC	66	\$60,670	26,572	SLURRY SEAL
STOVER ROAD	BAIR RD	MM 1.05	STOVRD	010	5,544	19	105,336	6/11/2017	59	R	ST	100	\$72,331	28,130	SLURRY SEAL
STOVER ROAD	MM 5.91	MM 6.42	STOVRD	060	2,693	12	32,316	6/11/2017	61	R	ST	100	\$22,191	25,960	SLURRY SEAL
SUNSET DRIVE	WILLOW AVE	END	SUNSDR	010	907	18	16,326	4/20/2017	55	R	AC	66	\$7,474	26,560	SLURRY SEAL
TABLE BLUFF ROAD	COPENHAGEN RD	SOUTH JETTY ROAD	TABLRD	010	5,842	22	128,524	5/23/2017	61	R	AC	69	\$58,836	23,769	SLURRY SEAL
TABLE BLUFF ROAD	MM 2.28	SOUTH JETTY RD	TABLRD	040	1,367	14	19,138	6/7/2017	55	R	AC	65	\$8,761	22,810	SLURRY SEAL
TELEGRAPH CREEK ROAD	MM 1.00	MM 2.00	TECRRD	020	5,280	22	116,160	4/25/2017	54	R	AC	65	\$53,176	26,154	SLURRY SEAL
THISTLE COURT	MC MAINS CT	END	THISCT	010	370	21	7,770	4/25/2017	55	R	AC	66	\$3,557	26,572	SLURRY SEAL
TRINITY ACRES ROAD	ROTH RD	END	TRACRD	010	2,277	15	34,155	7/13/2017	59	R	ST	100	\$15,636	41,916	SLURRY SEAL
TRINIDAD FRTG ROAD	TRND	END	TRFRRD	010	4,699	25	117,475	5/7/2017	53	R	AC	64	\$53,778	25,845	SLURRY SEAL
VANCE AVE	HERRICK RD	EUREKA ST	VANCAV	010	1,162	38	44,156	6/15/2017	81	A	AC	87	\$15,161	55,794	SLURRY SEAL
VILLAGE WAY	FOREST VIEW DR	HILLCREST WY	VILLWY	010	717	28	20,076	7/13/2017	59	R	ST	100	\$13,786	27,944	SLURRY SEAL
WESTGATE DRIVE	PATRICK PT DR	END	WEGADR	010	2,429	25	60,725	5/7/2017	60	R	ST	100	\$41,698	27,318	SLURRY SEAL
WESTHAVEN DRIVE	SCENIC DR	PAVE CHANGE	WESTDR	010	5,226	22	114,972	5/7/2017	82	A	AC	87	\$39,474	57,251	SLURRY SEAL
WESTWOOD PLACE	WALNUT DR	END	WESTPL	010	220	36	7,920	6/11/2017	52	R	AC	64	\$3,626	25,516	SLURRY SEAL
WHITMORE AVENUE	REDWAY DR	BRICELAND RD	WHITAV	010	1,795	21	37,695	4/30/2017	58	R	AC	68	\$17,256	23,357	SLURRY SEAL
WILLOW ROAD	SH299	END	WILLRD	010	1,116	32	35,712	7/13/2017	58	R	AC	68	\$16,349	23,430	SLURRY SEAL
ZANES ROAD	ELK RIVER RD	MM 0.62	ZANERD	010	3,295	14	46,130	7/7/2017	61	R	ST	100	\$21,118	38,696	SLURRY SEAL
Treatment Total												\$1,669,906			

** - Treatment from Project Selection

Scenarios Criteria:

Scenarios - Sections Selected for Treatment

Interest: 3.00%

Inflation: 3.00%

Printed: 09/27/2017

Scenario: Current Funding Levels

Year 2018 Area Total	6,427,852	Year 2018 Total	\$4,560,006
----------------------	-----------	-----------------	-------------

Year: 2019

Road Name	Begin Location	End Location	Street ID	Section ID	Length	Width	Area	Last Insp	Last Insp PCI	Surf Type	PCI	Cost	Rating	Treatment	
ALDERPOINT ROAD	SH 36	MM 45.95	ALPHST	010	6,125	22	134,750	4/22/2017	71	A AC	76	\$158,841	14,226	CHIP SEAL	
ALDERPOINT ROAD	MM 45	MM 44.01	ALPHST	030	5,230	22	115,060	4/22/2017	73	A AC	78	\$135,631	14,468	CHIP SEAL	
ALDERPOINT ROAD	MM 36	MM35	ALPHST	120	5,280	22	116,160	4/22/2017	69	A AC	74	\$136,927	13,953	CHIP SEAL	
ALDERPOINT ROAD	MM 6.5	MM 5.5	ALPHST	420	5,280	26	137,280	4/20/2017	71	A AC	76	\$161,823	14,225	CHIP SEAL	
BRICELAND THORNE ROAD	MM 12.0	MM 11.0	BRTHRD	020	5,280	22	116,160	4/24/2017	70	A AC	75	\$136,927	14,127	CHIP SEAL	
DOWS PRAIRIE ROAD	NORTON RD	MM 1.12	DOPRRD	020	5,913	28	165,564	6/28/2017	69	RMa ST C	100	\$175,647	15,481	CHIP SEAL	
DOWS PRAIRIE ROAD	MM 1.12	STRAWBERRY CREEK	DOPRRD	030	1,584	28	44,352	6/28/2017	66	RMa ST C	100	\$47,054	18,822	CHIP SEAL	
ETTERSBURG HON ROAD	MM 3.80	MM 5.22	ETHORD	030	7,490	14	104,860	4/29/2017	52	RMi ST C	100	\$123,607	27,348	CHIP SEAL	
ETTERSBURG HON ROAD	MM 5.22	MM 6.47	ETHORD	040	6,600	16	105,600	4/29/2017	53	RMi ST C	100	\$124,479	26,906	CHIP SEAL	
FORT SEWARD ROAD	MM 5.23	MM 6.23	FOSERD	040	5,280	20	105,600	4/29/2017	64	RMi ST C	100	\$112,032	21,291	CHIP SEAL	
ISHI PISHI ROAD	MM 1.59	MM 3.59	ISPIRD	050	10,560	14	147,840	6/8/2017	64	RMi ST C	100	\$156,844	21,052	CHIP SEAL	
ISHI PISHI ROAD	MM 6.60	END/ MM 7.53	ISPIRD	070C	4,913	14	68,782	6/8/2017	64	RMi ST C	100	\$72,971	21,052	CHIP SEAL	
KNEELAND ROAD/FRESS WATER ROAD	KNEELAND RD	MM 33.00	KNRFRR	080A	3,294	22	72,468	1/26/2017	72	A AC	76	\$85,424	14,273	CHIP SEAL	
MAPLE CREEK ROAD	MM 6.71	MM 7.22 BRIDGE	MACRRD	080	2,660	18	47,880	1/27/2017	72	A AC	76	\$56,440	14,274	CHIP SEAL	
RAMP ROAD	SH 299	GLENDAL DR	RAMP RD	010	211	32	6,752	7/18/2017	70	RMa AC C	75	\$5,572	13,113	CHIP SEAL	
REDWOOD DRIVE	REDWAY DR	MM 1.0	REDWDR	050A	5,280	33	174,240	4/23/2017	74	RMa AC C	78	\$143,774	13,970	CHIP SEAL	
TABLE BLUFF ROAD	HOOKTON RD	MM 1.00	TABLRD	020	5,280	19	100,320	5/23/2017	50	R ST	100	\$118,255	21,357	CHIP SEAL	
TABLE BLUFF ROAD	MM 1.00	MM 2.28	TABLRD	030	6,846	19	130,074	5/23/2017	49	R ST	100	\$153,329	21,634	CHIP SEAL	
WILDER RIDGE ROAD	ETTERSBURG HON	MM 1.50	WIRIRD	210	7,920	24	190,080	7/19/2017	67	RMi ST C	100	\$201,656	18,850	CHIP SEAL	
WILDER RIDGE ROAD	MM 3.61	KINGS PEAK RD	WIRIRD	240	11,467	20	229,340	7/19/2017	65	RMi ST C	100	\$243,307	19,767	CHIP SEAL	
Treatment Total											\$2,550,540				

** - Treatment from Project Selection

Scenarios Criteria:

Scenarios - Sections Selected for Treatment

Interest: 3.00%

Inflation: 3.00%

Printed: 09/27/2017

Scenario: Current Funding Levels

Year: 2019

Road Name	Begin Location	End Location	Street ID	Section ID	Length	Width	Area	Last Insp	Last Insp PCI	FC	Surf Type	PCI	Cost	Rating	Treatment
BEACH DRIVE	BIG LAGOON PK	END	BEACDR	010	106	12	1,272	10/21/2011	35	R	AC	100	\$6,898	9,100	RECONSTRUCT SURFACE (AC)
Treatment Total													\$6,898		
6TH AVENUE	KAY RD	WESTHAVEN DR	6THAV	010	1,800	28	50,400	5/7/2017	66	A	AC	71	\$41,588	19,269	SLURRY SEAL
ALDER LANE	BRICELAND RD	END	ALDRL	010	464	16	7,424	4/19/2017	57	R	AC	66	\$5,251	17,324	SLURRY SEAL
ALDERPOINT ROAD	MM 45.95	MM 45	ALPHST	020	5,000	22	110,000	4/22/2017	76	A	AC	81	\$38,900	49,026	SLURRY SEAL
AMY COURT	SCOTT WAY	END	AMYCT	010	158	28	4,424	6/11/2017	62	R	AC	69	\$2,086	23,081	SLURRY SEAL
A STREET	PARK RD	2082	AST	020	1,531	36	55,116	7/15/2017	53	R	AC	63	\$38,982	16,457	SLURRY SEAL
BEACH ROAD	SHELTER COVE	END	BEACRD	010	4,910	25	122,750	4/22/2017	56	R	AC	65	\$86,817	17,026	SLURRY SEAL
BLUE LAKE BLVD	SH299	END	BLLABL	040	4,646	30	139,380	7/20/2017	56	R	AC	65	\$98,579	17,150	SLURRY SEAL
B ROAD	BIG LAGOON PK	BIG LAGOON PK	BRD	010	570	15	8,550	5/7/2017	63	R	AC	70	\$4,032	23,235	SLURRY SEAL
BRANNON MOUNTAIN ROAD	MM 4.00	NF BDRY	BRMTRD	030	4,166	15	62,490	5/22/2017	63	R	ST	100	\$44,198	25,352	SLURRY SEAL
BRICELAND THORNE ROAD	MM 11.0	MM 10.0	BRTHRD	030	5,280	22	116,160	4/24/2017	66	A	AC	72	\$95,849	19,386	SLURRY SEAL
BRICELAND THORNE ROAD	MM 9.0	MM 8.0	BRTHRD	050	5,280	22	116,160	4/24/2017	77	A	AC	81	\$41,079	49,166	SLURRY SEAL
BUTLER VALLEY ROAD	MM 4.69	MM 5.69	BTVRD	060	5,280	20	105,600	1/27/2017	75	A	AC	78	\$87,136	18,391	SLURRY SEAL
CEDARWOOD COURT	TELEGRAPH CK RD	END	CEDWDCT	010	1,954	16	31,264	4/30/2017	62	R	AC	69	\$14,742	23,042	SLURRY SEAL
CENTRAL AVENUE	AIRPORT RD	BABLAR ROAD	CENTAV	040	5,450	28	152,600	6/14/2017	78	A	AC	82	\$53,965	49,269	SLURRY SEAL
CONGER STREET	LOCUST ST	CEDAR ST	CONrST	010	211	35	7,385	4/19/2017	54	R	AC	64	\$5,224	16,541	SLURRY SEAL
C STREET	FIELDS LAND DR	THIRD ST	CST	010	545	36	19,620	6/25/2017	62	R	AC	70	\$9,252	23,094	SLURRY SEAL
DAFFODIL AVENUE	MURRAY RD	ENCALYPTUS RD	DAFFAV	010	1,933	32	61,856	6/28/2017	62	R	AC	70	\$29,166	23,097	SLURRY SEAL
ELK RIVER/RIDGEWOOD/WALN UT RD	MM 1.0	MM 1.64	ERRDWD	020	3,536	30	106,080	5/25/2017	81	A	AC	85	\$37,514	54,732	SLURRY SEAL
ELK RIVER/RIDGEWOOD/WALN UT RD	EGGERT RD	COVEY CT	ERRDWD	040	5,157	30	154,710	5/25/2017	70	A	AC	73	\$127,659	16,134	SLURRY SEAL
EVERGREEN ROAD	REDWOOD DR	TUNNEL RD	EVERRD	010	1,585	32	50,720	4/28/2017	62	R	AC	69	\$35,873	15,360	SLURRY SEAL

** - Treatment from Project Selection

Scenarios - Sections Selected for Treatment

Interest: 3.00%

Inflation: 3.00%

Printed: 09/27/2017

Scenario: Current Funding Levels

Year: 2019

Road Name	Begin Location	End Location	Street ID	Section ID	Length	Width	Area	Last Insp	Insp	PCI	FC	Surf Type	PCI	Cost	Rating	Treatment
EVERGREEN ROAD	TUNNEL RD	END	EVERRD	020	1,002	40	40,080	4/20/2017	54	R	AC	64	\$28,348	16,542	SLURRY SEAL	
FICKLE HILL ROAD	MM 1.5 BOP	MM 2.5	FIHIRD	010	5,280	16	84,480	1/31/2017	79	A	AC	82	\$29,875	49,614	SLURRY SEAL	
FICKLE HILL ROAD	MM 2.5	MM 3.5	FIHIRD	020	5,280	16	84,480	1/31/2017	80	A	AC	83	\$29,875	51,490	SLURRY SEAL	
FIRST STREET	PARK AVE	END	FIRSST	020	1,191	30	35,730	7/15/2017	59	R	AC	67	\$25,271	15,065	SLURRY SEAL	
F STREET	150FT SOUTH OF WILLOW ST	LUNDBUR PL	FST	010	2,510	46	115,460	7/18/2017	79	A	AC	83	\$40,831	51,409	SLURRY SEAL	
GRACE AVENUE	PICKETT RD	END	GRACAV	010	1,637	40	65,480	6/29/2017	62	R	AC	70	\$30,875	23,098	SLURRY SEAL	
GWIN ROAD	STEVEN WY	END	GWINRD	010	866	36	31,176	6/14/2017	59	R	AC	67	\$22,050	15,051	SLURRY SEAL	
HERRICK AVENUE	ELK RIVER RD	EUREKA CITY LIMIT	HERRAV	010	4,150	38	157,700	6/27/2017	79	A	AC	83	\$55,768	51,208	SLURRY SEAL	
JACOBY CREEK ROAD	OLD ARCATA RD	MM .97	JACRRD	010	5,127	26	133,302	6/15/2017	80	A	AC	84	\$47,141	52,944	SLURRY SEAL	
JACOBY CREEK ROAD	MM .97	QUARRY RD	JACRRD	020	3,852	26	100,152	6/15/2017	69	A	AC	73	\$82,640	15,746	SLURRY SEAL	
KAHLSTROM AVENUE	6TH AVE	SH 101	KAHLAV	010	800	28	22,400	5/7/2017	75	A	AC	78	\$18,484	18,869	SLURRY SEAL	
KIPLING DRIVE	450' W/O HUM HILL RD	END	KIPLDR	010B	448	36	16,128	7/20/2017	62	R	ST	100	\$7,605	39,165	SLURRY SEAL	
KJER ROAD	CENTRAL AV	END	KJERRD	010	3,296	18	59,328	7/15/2017	59	R	AC	67	\$41,961	15,065	SLURRY SEAL	
LEPPEK COURT	HERRICK AVE	END	LEPPCT	010	397	30	11,910	6/15/2017	56	R	AC	65	\$8,424	17,098	SLURRY SEAL	
LOLETA DRIVE	EEL RIVER DR	PERSHING ST	LOLEDR	010	1,557	44	68,508	6/6/2017	81	A	AC	85	\$24,227	54,868	SLURRY SEAL	
MASTERTON PLACE	LEONARD DR	END	MASTPL	010	186	46	8,556	6/15/2017	62	R	ST	100	\$6,052	26,332	SLURRY SEAL	
MATTOLE ROAD	MM 6.91	MM 5.91	MATTRD	360	5,280	22	116,160	5/1/2017	69	A	AC	72	\$95,849	15,619	SLURRY SEAL	
MATTOLE ROAD	MM .81	WILDER RIDGE RD	MATTRD	420	4,123	22	90,706	5/1/2017	80	A	AC	84	\$32,077	52,490	SLURRY SEAL	
MATTOLE ROAD	MM 16.0	MM 17.0	MATTRD	590	5,280	22	116,160	5/1/2017	81	A	AC	85	\$41,079	54,448	SLURRY SEAL	
MURRISH ROAD	REDWOOD DR	END	MUSHRD	010	211	30	6,330	4/19/2017	54	R	AC	64	\$4,477	16,541	SLURRY SEAL	
NEW NAVY BASE ROAD	MM 4.17	HWY 255	NNBRD	070	2,386	63	150,318	7/20/2017	71	A	AC	75	\$124,035	16,809	SLURRY SEAL	
MURRAY ROAD	HILLER	MCKINLEYVILLE AVE	OCDHIR	020	4,444	31	137,764	6/16/2010	97	A	AC	83	\$48,718	51,658	SLURRY SEAL	
PALMER BLVD	PAGE WAY	SCHIRMAN WAY	PALMBL	020	3,050	14	42,700	5/23/2017	61	R	AC	68	\$30,201	15,158	SLURRY SEAL	
PLEASANT POINT ROAD	MM 1.88	WADDINGTON RD	PLPORD	030	3,640	18	65,520	6/7/2017	63	R	AC	70	\$46,341	15,412	SLURRY SEAL	
PORT KENYON ROAD	SH 211	MM 1.0	POKERD	010	5,280	21	110,880	6/8/2017	58	R	AC	66	\$78,422	14,845	SLURRY SEAL	
SAGE ROAD	SH211	END	SAGERD	010	5,544	16	88,704	6/7/2017	58	R	AC	66	\$62,738	14,845	SLURRY SEAL	
SILVA ROAD	SH 101	END	SILVRD	010	1,373	21	28,833	6/29/2017	62	R	AC	70	\$13,596	23,098	SLURRY SEAL	

** - Treatment from Project Selection

Scenarios Criteria:

Scenarios - Sections Selected for Treatment

Interest: 3.00%

Inflation: 3.00%

Printed: 09/27/2017

Scenario: Current Funding Levels

Year: 2019

Road Name	Begin Location	End Location	Street ID	Section ID	Length	Width	Area	Last Insp	Last Insp PCI	FC	Surf Type	PCI	Cost	Rating	Treatment
SIXTH STREET	ALDERPOINT RD	END	SITHST	010	775	18	13,950	7/20/2017	54	R	AC	64	\$9,867	16,658	SLURRY SEAL
SOUTH QUARRY ROAD	JACOBY CREEK RD	END	SOQRD	010	3,432	14	48,048	7/20/2017	62	R	ST	100	\$33,983	26,110	SLURRY SEAL
STAFFORD ROAD	SH 101	END	STAFRD	010	5,702	11	62,722	5/1/2017	59	R	AC	67	\$44,362	15,031	SLURRY SEAL
STEENBLOCK AVENUE	MARY RD	END	STEEAV	010	370	26	9,620	7/7/2017	62	R	AC	70	\$4,536	23,106	SLURRY SEAL
SUN ROAD	FORSON RD	END	SUNRD	010	1,003	35	35,105	7/10/2017	60	R	AC	68	\$24,829	15,170	SLURRY SEAL
TOMPKINS HILL ROAD	HWY 101	MM 1.67	TOMPRD	010	5,290	35	185,150	6/6/2017	80	A	AC	84	\$65,476	52,907	SLURRY SEAL
TOMPKINS HILL ROAD	MM 1.0	HOOKTON RD	TOMPRD	020B	5,122	26	133,172	7/12/2017	78	A	AC	82	\$47,095	49,555	SLURRY SEAL
UPPER PACIFIC DRIVE	MM 1.0	END	UPPADR	010B	2,006	21	42,126	4/22/2017	59	R	AC	67	\$29,795	15,027	SLURRY SEAL
WEITCHPEC SCHOOL ROAD	SH169	LWR WEITCHPEC RD	UWSCRD	010	2,323	10	23,230	7/16/2017	61	R	ST	100	\$10,954	40,799	SLURRY SEAL
WARREN CREEK ROAD	WEST END RD	END	WACRRD	010	4,905	19	93,195	7/18/2017	62	R	AC	70	\$65,914	15,411	SLURRY SEAL
WALKER POINT ROAD	EUR	END	WAPORD	010	3,709	19	70,471	7/13/2017	54	R	AC	64	\$49,842	16,649	SLURRY SEAL
WASHINGTON AVE	MCKINLEYVILL E AVE/WASH AVE	MURREY RD	WASHAV	030	6,612	26	171,912	6/16/2010	97	A	AC	83	\$60,794	51,658	SLURRY SEAL
WHALE POINT	RIDGEVIEW CIR	END	WHALPT	010	422	24	10,128	4/22/2017	62	R	AC	69	\$7,164	15,356	SLURRY SEAL
WHITMIRE AVENUE	END	END	WHITRD	010	528	36	19,008	4/30/2017	63	R	AC	70	\$8,963	23,229	SLURRY SEAL
WILLIAMS CREEK ROAD	MM .5	MM 1.5	WICRRD	020	5,280	11	58,080	6/8/2017	59	R	AC	66	\$41,079	14,955	SLURRY SEAL
WINDSOR AVENUE	SCHOOL RD	DUCHESS RD	WINDAV	010	311	22	6,842	7/8/2017	61	R	AC	69	\$3,227	22,933	SLURRY SEAL
WILDER RIDGE ROAD	MM 3.7	MM 2.7	WIRIRD	050	5,280	20	105,600	5/2/2017	69	A	AC	72	\$87,136	15,637	SLURRY SEAL
WILDER RIDGE ROAD	MM 1.7	MM .7	WIRIRD	070	5,280	20	105,600	5/2/2017	79	A	AC	83	\$37,344	50,662	SLURRY SEAL
Treatment Total												\$2,607,212			
BENBOW DRIVE	SH101	MM 0.75	BENBDR	010	3,960	32	126,720	4/21/2017	45	R	AC	100	\$463,062	13,885	THIN AC OVERLAY(1.5 INCHES)
CAMP WEOTT ROAD	DILLON RD	MORGAN ROAD	CAWERD	010	5,431	17	92,327	6/7/2017	46	R	AC	100	\$337,383	13,897	THIN AC OVERLAY(1.5 INCHES)
DEER COURT	FAWN DR	END	DEERCT	010	326	21	6,846	4/30/2017	45	R	AC	100	\$25,017	13,882	THIN AC OVERLAY(1.5 INCHES)
EMPIRE AVENUE	REDWAY DR	WHITMORE AVE	EMPIAV	010	2,165	38	82,270	4/30/2017	45	R	AC	100	\$300,632	13,882	THIN AC OVERLAY(1.5 INCHES)
FERNWOOD COURT	COMBS RD	END	FERNCT	010	403	16	6,448	7/17/2017	45	R	AC	100	\$23,563	13,845	THIN AC OVERLAY(1.5 INCHES)

** - Treatment from Project Selection

Scenarios Criteria:

Scenarios - Sections Selected for Treatment

Interest: 3.00%

Inflation: 3.00%

Printed: 09/27/2017

Scenario: Current Funding Levels

Year: 2019

Road Name	Begin Location	End Location	Street ID	Section ID	Length	Width	Area	Last Insp	Last Insp	PCI	FC	Surf Type	PCI	Cost	Rating	Treatment	
HEATHER COURT	OAK DR	END	HEATCT	010	845	21	17,745	7/17/2017	44	R	AC	100	\$64,844	13,915	THIN AC OVERLAY(1.5 INCHES)		
HILL AVENUE	MUNSON ST	END	HILLAV	010	370	30	11,100	6/9/2017	45	R	AC	100	\$40,562	13,864	THIN AC OVERLAY(1.5 INCHES)		
HILLSIDE DRIVE	SHELTER COVE	MM 1.0	HISIDR	010A	5,280	20	105,600	4/25/2017	44	R	AC	100	\$385,885	13,949	THIN AC OVERLAY(1.5 INCHES)		
LANDIS DRIVE	SHELTER COVE	END	LANDDR	010	2,065	20	41,300	4/30/2017	45	R	AC	100	\$150,919	13,882	THIN AC OVERLAY(1.5 INCHES)		
NANCY COURT	NOE AVE	END	NANCYCT	010	430	35	15,050	6/27/2017	45	R	AC	100	\$54,996	13,855	THIN AC OVERLAY(1.5 INCHES)		
OLSON ROAD	PARSONS RD	TOTH RD	OLSORD	010	1,637	21	34,377	4/25/2017	44	R	AC	100	\$125,621	13,949	THIN AC OVERLAY(1.5 INCHES)		
VAN NESS AVENUE	CALIFORNIA ST	WIDTH CHANGE	VANEAV	010	1,307	34	44,438	6/7/2017	45	R	AC	100	\$162,386	13,960	THIN AC OVERLAY(1.5 INCHES)		
												Treatment Total	\$2,134,870				
							Year 2019 Area Total	7,564,248				Year 2019 Total	\$7,299,520				

Year: 2020

Road Name	Begin Location	End Location	Street ID	Section ID	Length	Width	Area	Last Insp	Last Insp	PCI	FC	Surf Type	PCI	Cost	Rating	Treatment	
ALDERPOINT ROAD	MM 15.0	MM 14.5	ALPHST	330B	2,640	22	58,080	4/21/2017	76	A	AC	79	\$70,518	14,113	CHIP SEAL		
ALDERPOINT ROAD	MM 14.5	MM 13.5	ALPHST	340	5,280	22	116,160	4/21/2017	74	A	AC	77	\$141,035	13,897	CHIP SEAL		
FORT SEWARD ROAD	MM 4.23	MM 5.23	FOSERD	030	5,280	20	105,600	4/29/2017	56	RMi	ST C	100	\$128,214	25,787	CHIP SEAL		
HOAGLAND ROAD	ZEINA BLUFF RD	MM 1.21	HOAGRD	010	6,389	18	115,002	7/20/2017	55	RMi	ST C	100	\$139,629	26,061	CHIP SEAL		
ISHI PISHI ROAD	MM 3.59	MM 5.59	ISPIRD	060	10,560	14	147,840	6/8/2017	71	RMi	ST C	100	\$161,549	15,284	CHIP SEAL		
ISHI PISHI ROAD	MM 5.59	MM 6.20	ISPIRD	070A	3,220	14	45,080	6/8/2017	71	RMi	ST C	100	\$49,261	15,284	CHIP SEAL		
SPROWEL CREEK ROAD	MM 2.00	MM 3.00	SPCRRD	080	5,280	21	110,880	7/17/2017	71	RMi	ST C	100	\$121,162	15,048	CHIP SEAL		
TRINIDAD SCENIC DRIVE	TRND	TRND	TRSCDR	010	1,214	22	26,708	7/20/2017	76	RMi	AC C	78	\$22,700	13,611	CHIP SEAL		
												Treatment Total	\$834,068				

** - Treatment from Project Selection

Scenarios Criteria:

Scenarios - Sections Selected for Treatment

Interest: 3.00%

Inflation: 3.00%

Printed: 09/27/2017

Scenario: Current Funding Levels

Year: 2020

Road Name	Begin Location	End Location	Street ID	Section ID	Length	Width	Area	Last Insp	Last Insp PCI	FC	Surf Type	PCI	Cost	Rating	Treatment
3RD STREET	VAN DUZEN ST	MC DERMOTT ST	3RDST	010	270	20	5,400	7/12/2017	87	R	AC	90	\$1,967	37,974	SLURRY SEAL
6TH AVENUE	KAY RD	WESTHAVEN DR	6THAV	010	1,800	28	50,400	5/7/2017	66	A	AC	78	\$42,835	20,056	SLURRY SEAL
ALBATROSS ROAD	UPPER PACIFIC DR	LOWER PACIFIC DR	ALBARD	010	1,319	22	29,018	4/22/2017	64	R	AC	69	\$14,093	22,390	SLURRY SEAL
AZALEA LANE	VANCE AVE	LEONARD DR	AZALLN	010	400	40	16,000	6/15/2017	65	R	ST	100	\$11,656	24,462	SLURRY SEAL
BARK SHANTY ROAD	ISHI PISHI RD	MM 0.86	BASHRD	010	4,540	12	54,480	6/8/2017	64	R	ST	100	\$39,688	25,613	SLURRY SEAL
BLACKBERRY LANE	GREENBRIAR LN	END	BLBRLN	010	888	36	31,968	6/11/2017	64	R	AC	70	\$15,526	22,435	SLURRY SEAL
BRICELAND THORNE ROAD	MM 11.0	MM 10.0	BRTHRD	030	5,280	22	116,160	4/24/2017	66	A	AC	78	\$98,725	20,152	SLURRY SEAL
BRICELAND THORNE ROAD	MM 10.0	MM 9.0	BRTHRD	040	5,280	22	116,160	4/24/2017	76	A	AC	79	\$42,311	47,048	SLURRY SEAL
BRICELAND THORNE ROAD	MM 7.5	MM 7.0	BRTHRD	060B	2,640	22	58,080	4/24/2017	85	A	AC	87	\$21,156	45,917	SLURRY SEAL
BRICELAND THORNE ROAD	MM 7.0	MM 8.0	BRTHRD	070	5,280	22	116,160	4/24/2017	85	A	AC	87	\$42,311	45,917	SLURRY SEAL
BRICELAND THORNE ROAD	MM 6.0	MM 5.0	BRTHRD	080	5,280	22	116,160	4/24/2017	84	A	AC	86	\$42,311	46,503	SLURRY SEAL
BRICELAND THORNE ROAD	MM 5.0	MM 4.0	BRTHRD	090	5,280	22	116,160	4/24/2017	84	A	AC	86	\$42,311	46,503	SLURRY SEAL
BRICELAND THORNE ROAD	MM4.0	MM 3.0	BRTHRD	100	5,280	22	116,160	4/24/2017	83	A	AC	85	\$42,311	47,115	SLURRY SEAL
BRICELAND THORNE ROAD	MM 3.0	MM 2.0	BRTHRD	110	5,280	22	116,160	4/24/2017	83	A	AC	85	\$42,311	47,115	SLURRY SEAL
BLUE SLIDE/HOWE/GRZZLY BURNS DRIVE	REGLI LN	COFFEE CREEK ROAD	BSHOGR	090	7,115	24	170,760	5/25/2017	77	A	AC	79	\$62,199	45,540	SLURRY SEAL
	BRET HARTE LANE	END	BURNDR	010	1,584	36	57,024	6/25/2017	63	R	AC	69	\$27,695	22,273	SLURRY SEAL
CENTERVILLE	MM .93	MM 1.93	CENVRD	020	5,280	22	116,160	6/1/2017	65	R	AC	70	\$84,621	14,981	SLURRY SEAL
CIVIC AVENUE	SOUTH BAY DEPOT AVE	HARRISON AVE	CIVIAV	010	660	11	7,260	6/25/2017	64	R	ST	100	\$5,289	25,509	SLURRY SEAL
D STREET	SPRUCE ST	ALDER ST	DST	020A	1,250	48	60,000	7/20/2017	64	R	AC	70	\$29,140	22,476	SLURRY SEAL
DUCHESS ROAD	WINDSOR AV	END	DUCHRD	010	554	22	12,188	7/8/2017	63	R	AC	69	\$5,920	22,284	SLURRY SEAL
EILEEN ROAD	DEBBIE LN	RIDGE RD	EILERD	010	1,081	21	22,701	4/25/2017	64	R	AC	69	\$11,025	22,392	SLURRY SEAL

** - Treatment from Project Selection

Scenarios Criteria:

Scenarios - Sections Selected for Treatment

Interest: 3.00%

Inflation: 3.00%

Printed: 09/27/2017

Scenario: Current Funding Levels

Year: 2020

Road Name	Begin Location	End Location	Street ID	Section ID	Length	Width	Area	Last Insp	Last Insp PCI	FC	Surf Type	PCI	Cost	Rating	Treatment
EEL RIVER DRIVE	COPENHAGEN ROAD	PAVE CHANGE MM .78	ERDRLO	030	7,822	18	140,796	7/12/2017	77	A	AC	79	\$51,284	46,038	SLURRY SEAL
ERIE STREET	OHIO ST	41 FT OHIO ST	ERIE ST	030	41	48	1,968	6/9/2017	98	R	AC	94	\$717	15,372	SLURRY SEAL
EUREKA STREET	VANCE ST	MEYERS AVE	EUREST	010	840	40	33,600	6/11/2017	89	A	AC	89	\$12,239	42,090	SLURRY SEAL
FICKLE HILL ROAD	MM 3.5	MM 4.5	FIHIRD	030	5,280	16	84,480	1/31/2017	78	A	AC	79	\$30,772	46,069	SLURRY SEAL
FICKLE HILL ROAD	MM 4.5	MM 6	FIHIRD	040	7,920	16	126,720	1/31/2017	77	A	AC	78	\$107,700	19,024	SLURRY SEAL
FOSTER ROAD	FRESHWATER RD	END	FOSTRD	010	581	12	6,972	7/7/2017	63	R	AC	69	\$5,079	14,855	SLURRY SEAL
GOBLE LANE	MM 3.3	DILLON RD	GOBLLN	030	1,426	17	24,242	6/7/2017	90	R	AC	93	\$8,830	40,755	SLURRY SEAL
HIGHLAND CIRCLE	EDGEWOOD RD	END	HILNDCI	010	370	35	12,950	6/9/2017	64	R	AC	70	\$6,290	22,433	SLURRY SEAL
KIENNEBREW LANE	DYERVILLE LOOP RD	END	KIENLN	010	686	20	13,720	7/19/2017	63	R	ST	100	\$9,995	26,415	SLURRY SEAL
KNEELAND ROAD/FRESS WATER ROAD	MM 33.00	MM 32.39	KNRFRR	080B	3,221	22	70,862	1/26/2017	85	A	AC	86	\$25,811	46,241	SLURRY SEAL
KNEELAND ROAD/FRESS WATER ROAD	MM 32.39	MM 31.39	KNRFRR	090	5,280	22	116,160	1/26/2017	86	A	AC	87	\$42,311	45,425	SLURRY SEAL
KNEELAND ROAD/FRESS WATER ROAD	MM 31.39	MM 29.96	KNRFRR	100	8,178	22	179,916	1/26/2017	81	A	AC	83	\$65,534	47,748	SLURRY SEAL
KNEELAND ROAD/FRESS WATER ROAD	MM 29.96	MM 28.94	KNRFRR	110	5,042	22	110,924	1/26/2017	84	A	AC	85	\$40,404	46,759	SLURRY SEAL
LETZ ROAD	END	END	LETZRD	010	2,693	25	67,325	6/28/2017	64	R	AC	70	\$32,697	22,457	SLURRY SEAL
MAPLE CREEK ROAD	MM 3.95	ADDRESS 3300	MACRRD	050	6,935	18	124,830	1/27/2017	85	A	AC	86	\$45,469	46,237	SLURRY SEAL
MAPLE CREEK ROAD	ADDRESS 3300	MM 5.93	MACRRD	060	3,597	18	64,746	1/27/2017	85	A	AC	86	\$23,584	46,237	SLURRY SEAL
MAPLE CREEK ROAD	MM 3.87	MM 4.18	MACRRD	280	1,637	17	27,829	1/27/2017	65	R	ST	100	\$20,273	25,294	SLURRY SEAL
MATTOLE ROAD	MM 6.91	MM 5.91	MATTRD	360	5,280	22	116,160	5/1/2017	69	A	AC	78	\$98,725	15,218	SLURRY SEAL
MATTOLE ROAD	MM 17.0	MM 17.4	MATTRD	600	2,112	22	46,464	5/1/2017	78	A	AC	80	\$16,925	47,041	SLURRY SEAL
MUNSON COURT	MUNSON ST	END	MUNSCT	010	231	30	6,930	6/9/2017	64	R	AC	70	\$3,366	22,433	SLURRY SEAL
MUNSON STREET	HARRISON AVE	HILL ST	MUNSST	010	290	34	9,860	6/9/2017	63	R	AC	69	\$4,789	22,260	SLURRY SEAL
OAK AVENUE	REDWAY DR	PAR AVE	OAKAV	010	528	27	14,256	4/19/2017	65	R	AC	70	\$6,924	22,573	SLURRY SEAL
OAK STREET	LOCUST ST	END	OAKST	010	422	30	12,660	7/14/2017	63	R	AC	69	\$9,223	14,859	SLURRY SEAL
OLD BRICELAND ROAD	SPROWEL CR RD	MM 0.48	OLBRRD	010	2,534	28	70,952	4/22/2017	64	R	ST	100	\$51,688	25,907	SLURRY SEAL
PINE CREEK ROAD	MM2.0	MOON LN	PICRRD	030	4,940	22	108,680	6/8/2017	77	A	AC	79	\$39,586	45,976	SLURRY SEAL

** - Treatment from Project Selection

Scenarios Criteria:

Scenarios - Sections Selected for Treatment

Interest: 3.00%

Inflation: 3.00%

Printed: 09/27/2017

Scenario: Current Funding Levels

Year: 2020

Road Name	Begin Location	End Location	Street ID	Section ID	Length	Width	Area	Last Insp	Last Insp PCI	FC	Surf Type	PCI	Cost	Rating	Treatment
PINE CREEK ROAD	MOON LN	PAVEMNT CHANGE	PICRRD	040	3,815	22	83,930	6/8/2017	76	A	AC	78	\$71,333	19,015	SLURRY SEAL
PLACER CLAIM ROAD	SH096	W PEACH CK RD	PLCLRD	010	1,795	22	39,490	9/12/2011	76	R	ST	100	\$19,179	39,564	SLURRY SEAL
PLEASANT POINT ROAD	RENNER LN	MM 1.88	PLPORD	020	5,210	18	93,780	6/7/2017	64	R	AC	69	\$68,318	14,864	SLURRY SEAL
REDWOOD STREET	WALNUT DR	W END	RDWDST	010	858	46	39,468	6/27/2017	64	R	ST	100	\$19,168	38,243	SLURRY SEAL
RED CAP ROAD	MM 2.73	MM 4.23	RECARD	070A	7,920	12	95,040	6/8/2017	64	R	ST	100	\$69,236	25,613	SLURRY SEAL
RED CAP ROAD	MM 4.23	MM 5.03 (NF)	RECARD	070B	4,224	12	50,688	6/8/2017	65	R	ST	100	\$36,926	24,504	SLURRY SEAL
REDWOOD LANE	SH254	LAUREL AVE	REDDLN	010	880	21	18,480	7/14/2017	64	R	ST	100	\$13,463	25,392	SLURRY SEAL
REED MOUNTAIN ROAD	MM 0.06	MM 0.25	REMORD	020	1,003	18	18,054	7/19/2017	64	R	AC	70	\$8,769	22,475	SLURRY SEAL
ROSE AVENUE	GRIZZLY BLUFF RD	FERNDALE CITY LIMITS	ROSEAV	010	3,441	20	68,820	6/8/2017	64	R	AC	69	\$50,135	14,862	SLURRY SEAL
SHELTER COVE ROAD	MM 3.0	MM 4.0	SHCORD	040	5,280	20	105,600	4/23/2017	77	A	AC	78	\$89,750	19,398	SLURRY SEAL
SHOEMAKER ROAD	SH096	SH096	SHOERD	010	7,181	19	136,439	6/8/2017	65	R	ST	100	\$66,263	36,756	SLURRY SEAL
SINGLEY ROAD	MM .4	MM 1.18	SINGRD	020	4,255	21	89,355	6/7/2017	64	R	AC	69	\$65,094	14,862	SLURRY SEAL
STOVER ROAD	MM 1.20	MM 3.20	STOVRD	030	10,560	19	200,640	6/11/2017	64	R	ST	100	\$146,164	25,595	SLURRY SEAL
SUNSET LANE	BIGFOOT AV	HILLCREST WY	SUNSLN	010	1,590	28	44,520	7/13/2017	64	R	ST	100	\$21,622	38,098	SLURRY SEAL
TIMOTHY COURT	TIMOTHY RD	END	TIMOCT	010	192	36	6,912	6/14/2017	63	R	AC	69	\$3,357	22,264	SLURRY SEAL
TIMOTHY ROAD	PICKETT RD	GRACE AV	TIMORD	010	2,120	36	76,320	6/14/2017	64	R	AC	70	\$37,066	22,438	SLURRY SEAL
WELLS COURT	LONDON DR	END	WELLCT	010	211	36	7,596	6/25/2017	63	R	AC	69	\$3,690	22,273	SLURRY SEAL
WILLIAM COURT	GRACE AV	JAMES CT	WILLCT	010	1,340	36	48,240	6/14/2017	64	R	AC	70	\$23,429	22,438	SLURRY SEAL
WILDER RIDGE ROAD	MM 3.7	MM 2.7	WIRIRD	050	5,280	20	105,600	5/2/2017	69	A	AC	78	\$89,750	15,239	SLURRY SEAL
Treatment Total												\$2,388,328			
ALDERGROVE ROAD	URBAN BDY	END	ALDGRD	020	5,280	18	95,040	7/18/2017	46	R	AC	100	\$357,716	13,524	THIN AC OVERLAY(1.5 INCHES)
ANDERSON LANE	GRIZZLY BLUFF	END	ANDELN	010	2,540	10	25,400	6/8/2017	50	R	AC	100	\$95,602	13,368	THIN AC OVERLAY(1.5 INCHES)
BAADSGAARD AVENUE	AIRPORT LOOP RD	AIRPORT RD	BAADAV	010	1,317	20	26,340	6/28/2017	48	R	AC	100	\$99,140	13,387	THIN AC OVERLAY(1.5 INCHES)
BENDIXSEN STREET	GASS ST	LINCOLN AVE	BENDST	010	491	18	8,838	7/13/2017	49	R	AC	100	\$33,265	13,301	THIN AC OVERLAY(1.5 INCHES)
BIGHAM COURT	WALNUT DR	END	BIGHCT	010	492	36	17,712	6/11/2017	46	R	AC	100	\$66,666	13,539	THIN AC OVERLAY(1.5 INCHES)

** - Treatment from Project Selection

Scenarios Criteria:

Scenarios - Sections Selected for Treatment

Interest: 3.00%

Inflation: 3.00%

Printed: 09/27/2017

Scenario: Current Funding Levels

Year: 2020

Road Name	Begin Location	End Location	Street ID	Section ID	Length	Width	Area	Last Insp	Insp PCI	FC	Surf Type	PCI	Cost	Rating	Treatment	
CANNIBAL ROAD	MM 1	MM 2	CANNRD	020	5,280	18	95,040	5/23/2017	48	R	AC	100	\$357,716	13,518	THIN AC OVERLAY(1.5 INCHES)	
CHAMBERS ROAD	MATTOLE RD	END	CHAMRD	010	4,978	19	94,582	5/3/2017	49	R	AC	100	\$355,992	13,459	THIN AC OVERLAY(1.5 INCHES)	
CHEZEM ROAD	SH299	MM 1.00	CHEZRD	010	5,280	22	116,160	6/9/2017	46	R	AC	100	\$437,208	13,540	THIN AC OVERLAY(1.5 INCHES)	
DAVID AVENUE	SUMMIT RIDGE RD	END	DAVIAV	010	446	37	16,502	6/25/2017	47	R	AC	100	\$62,111	13,467	THIN AC OVERLAY(1.5 INCHES)	
FOREST ROAD	TOTH RD	BURNS CT	FORERD	010	4,599	18	82,782	4/25/2017	48	R	AC	100	\$311,578	13,416	THIN AC OVERLAY(1.5 INCHES)	
FULMOR ROAD	PORT KENYON	MM .82	FULMRD	010	4,347	21	91,287	6/8/2017	48	R	AC	100	\$343,590	13,396	THIN AC OVERLAY(1.5 INCHES)	
HOWE CREEK ROAD	BLUE SLIDE ROAD	MM .17	HOCRRD	010	905	15	13,575	5/25/2017	49	R	AC	100	\$51,095	13,451	THIN AC OVERLAY(1.5 INCHES)	
MAPLE LANE	LOCUST ST	515 N/O LOCUST ST	MAPELN	010	515	26	13,390	4/20/2017	47	R	AC	100	\$50,398	13,494	THIN AC OVERLAY(1.5 INCHES)	
OESCHGER ROAD	CENTERVILLE ROAD	MM .33	OESCRD	010	1,719	16	27,504	6/8/2017	49	R	AC	100	\$103,521	13,444	THIN AC OVERLAY(1.5 INCHES)	
RIDGECREST COURT	BEACH RD	END	RDCRCT	010	368	21	7,728	7/17/2017	48	R	AC	100	\$29,087	13,379	THIN AC OVERLAY(1.5 INCHES)	
RIVERSIDE ROAD	DILLON RD	EOP	RIVERD	010	4,425	15	66,375	7/18/2017	48	R	AC	100	\$249,825	13,496	THIN AC OVERLAY(1.5 INCHES)	
SEAL COURT	SURF PT	END	SEALCT	010	370	20	7,400	4/22/2017	47	R	AC	100	\$27,853	13,493	THIN AC OVERLAY(1.5 INCHES)	
SORENSEN ROAD	SH254	END	SORERD	010	4,522	24	108,528	5/1/2017	48	R	AC	100	\$408,482	13,414	THIN AC OVERLAY(1.5 INCHES)	
TOMPKINS HILL ROAD	MM 1	PALMER CREEK ROAD	TOHIRD	060	5,280	18	95,040	5/23/2017	48	R	AC	100	\$357,716	13,516	THIN AC OVERLAY(1.5 INCHES)	
UPPER BAY ROAD	ARC	URBAN BDY	UPBARD	020	2,112	36	76,032	10/21/2011	58	R	AC	100	\$286,173	13,468	THIN AC OVERLAY(1.5 INCHES)	
WOODCHUCK COURT	WOLVERINE WY	END	WDCKCT	010	878	16	14,048	7/17/2017	46	R	AC	100	\$52,875	13,525	THIN AC OVERLAY(1.5 INCHES)	
												Treatment Total	\$4,137,609			
							Year 2020 Area Total	6,252,186			Year 2020 Total	\$7,360,005				

Scenarios - Sections Selected for Treatment

Interest: 3.00%

Inflation: 3.00%

Printed: 09/27/2017

Scenario: Current Funding Levels

Year: 2021

Road Name	Begin Location	End Location	Street ID	Section ID	Length	Width	Area	Last Insp	Last Insp PCI	FC	Surf Type	PCI	Cost	Rating	Treatment
CENTRAL AVENUE	BABLAR ROAD	TURNER ROAD	CENTAV	050	6,570	70	459,900	6/14/2017	77	A	AC	77	\$575,135	13,142	CHIP SEAL
FICKLE HILL ROAD	MM 8.90	MM 10.22	FIHIRD	190	6,970	16	111,520	5/19/2017	57	RMi C	ST	100	\$139,464	25,599	CHIP SEAL
ISHI PISHI ROAD	SH096	MM 0.29	ISPIRD	010	1,531	23	35,213	6/8/2017	80	RMi C	ST	100	\$30,826	13,787	CHIP SEAL
JORDAN ROAD	SH101	END	JORDRD	010	475	22	10,450	7/12/2017	74	RMi C	AC	74	\$9,148	12,065	CHIP SEAL
SEELY MCINTOSH ROAD	MM 1.45	TRI CO	SEMCRD	020	1,800	14	25,200	7/16/2017	57	RMi C	ST	100	\$31,515	25,434	CHIP SEAL
TISH TANG ROAD	SH096	MM 1.00	TITARD	010	5,280	20	105,600	6/8/2017	57	RMi C	ST	100	\$132,060	25,541	CHIP SEAL
TISH TANG ROAD	MM 1.00	TISH TANG RD	TITARD	020	5,861	20	117,220	6/8/2017	58	RMi C	ST	100	\$146,592	25,024	CHIP SEAL
Treatment Total												\$1,064,740			
ACKERMAN LANE	GOLDEN GATE DR	GOLDEN GATE DR	ACKERLN	010	2,310	20	46,200	5/6/2017	67	R	ST	100	\$34,666	23,964	SLURRY SEAL
ALDERPOINT ROAD	MM 43	MM 42	ALPHST	050	5,280	22	116,160	4/22/2017	91	A	AC	88	\$43,580	42,131	SLURRY SEAL
ALDERPOINT ROAD	MM 1.0	REDWOOD DR	ALPHST	480	5,280	28	147,840	4/20/2017	90	A	AC	88	\$55,466	42,975	SLURRY SEAL
BALD HILLS ROAD	BOP MM 25.8	MM27	BAHIRD	110	6,200	24	148,800	5/9/2017	92	A	AC	89	\$55,826	40,651	SLURRY SEAL
BALD HILLS ROAD	MM27	MM28	BAHIRD	120	5,280	24	126,720	5/9/2017	92	A	AC	89	\$47,542	40,651	SLURRY SEAL
BALD HILLS ROAD	MM28	MM28.9	BAHIRD	130	4,853	24	116,472	5/9/2017	91	A	AC	89	\$43,697	41,772	SLURRY SEAL
BALD HILLS ROAD	MM30	MM31	BAHIRD	150	5,280	24	126,720	5/9/2017	92	A	AC	89	\$47,542	40,651	SLURRY SEAL
BEAR COURT	TOTH RD	END	BEACT	010	1,055	18	18,990	4/25/2017	53	R	AC	70	\$9,500	26,270	SLURRY SEAL
BLUE LAKE BLVD	BLUE LAKE BLVD	MM 1.00	BLLABL	050	5,280	20	105,600	7/16/2017	66	R	AC	70	\$79,236	14,568	SLURRY SEAL
BRICELAND THORNE ROAD	REDWOOD DR	MM 12.0	BRTHRD	010	2,235	32	71,520	4/24/2017	86	A	AC	86	\$26,833	45,243	SLURRY SEAL
BRICELAND THORNE ROAD	MM 2.0	MM 1.0	BRTHRD	120	5,280	22	116,160	4/24/2017	90	A	AC	88	\$43,580	41,927	SLURRY SEAL
B STREET	THIRD ST	FIELDS LAND DR	BST	010	556	36	20,016	6/9/2017	66	R	AC	70	\$10,013	21,821	SLURRY SEAL
CAMP KITMU ROAD	SPROWEL CK RD	END	CAKIRD	010	7,762	24	186,288	7/17/2017	65	R	ST	100	\$93,187	38,472	SLURRY SEAL
CENTRAL AVENUE	FIELDS LAND DR	END	CENTAV	080	898	36	32,328	7/14/2017	67	R	AC	70	\$24,257	14,598	SLURRY SEAL

** - Treatment from Project Selection

Scenarios Criteria:

Scenarios - Sections Selected for Treatment

Interest: 3.00%

Inflation: 3.00%

Printed: 09/27/2017

Scenario: Current Funding Levels

Year: 2021

Road Name	Begin Location	End Location	Street ID	Section ID	Length	Width	Area	Last Insp	Last Insp PCI	FC	Surf Type	PCI	Cost	Rating	Treatment
CHURCH STREET	MAIN ST	RAILROAD AVE	CHURST	020	161	22	3,542	6/6/2017	67	R	ST	100	\$1,772	35,680	SLURRY SEAL
COFFEE CREEK ROAD	GRIZZLY BLUFF RD	END	COCRRD	010	4,878	18	87,804	6/8/2017	66	R	AC	69	\$65,883	14,451	SLURRY SEAL
COYOTE POINT	RACoon CT	END	COYOPT	010	172	16	2,752	7/17/2017	51	R	AC	69	\$1,377	25,660	SLURRY SEAL
DRAKE HILL ROAD	THELMA ST	ROHNERVILLE RD	DRHIRD	020	3,243	24	77,832	5/4/2017	90	A	AC	88	\$29,201	42,896	SLURRY SEAL
DRYDENS ROAD	MM 0.87	END	DRYDRD	020	396	12	4,752	5/7/2017	66	R	ST	100	\$2,378	37,566	SLURRY SEAL
EDELINE AVENUE	WORTH AV	END	EDELAV	010	634	37	23,458	7/10/2017	66	R	AC	70	\$11,735	21,847	SLURRY SEAL
ELK RIVER ROAD	RIDGEWOOD DR	ZANES RD	ELKRVRD	010	8,184	21	171,864	5/25/2017	66	R	ST	100	\$128,957	24,935	SLURRY SEAL
ELK RIVER ROAD	ZANES RD	MM 1.98	ELKRVRD	020	10,454	20	209,080	5/25/2017	67	R	ST	100	\$156,881	23,855	SLURRY SEAL
ELK RIVER/RIDGEWOOD/WALN UT RD	EGGERT RD	COVEY CT	ERRDWD	040	5,157	30	154,710	5/25/2017	70	A	AC	77	\$135,433	15,349	SLURRY SEAL
GLENDALe DRIVE	SH 299	ESSEX LN	GLENDDR	010	2,904	20	58,080	5/24/2017	66	R	AC	70	\$43,580	14,538	SLURRY SEAL
HIDDEN COURT	MOSSWOOD LN	END	HIDDCT	010	1,183	18	21,294	4/21/2017	53	R	AC	70	\$10,652	26,263	SLURRY SEAL
HOLLY STREET	EXCELSIOR RD	HOLLY ST	HOLLST	010	1,025	40	41,000	7/18/2017	89	A	AC	88	\$15,382	43,267	SLURRY SEAL
INDIANOLA CUTOFF	MYRTLE AVE	EUREKA CITY LIMIT	INDICU	010	2,350	22	51,700	6/15/2017	90	A	AC	88	\$19,397	42,649	SLURRY SEAL
JACOBY CREEK ROAD	MM .97	QUARRY RD	JACRRD	020	3,852	26	100,152	6/15/2017	69	A	AC	76	\$87,673	14,952	SLURRY SEAL
KANE ROAD	SH101	MM 0.47	KANERD	010	2,480	28	69,440	5/7/2017	52	R	AC	70	\$34,736	25,938	SLURRY SEAL
KNEELAND ROAD/FRESS WATER ROAD	MM 28.94	MM 28.00	KNRFRR	120A	4,963	22	109,186	1/26/2017	90	A	AC	88	\$40,964	42,575	SLURRY SEAL
LA POINTE ROAD	CAMPTON RD	END	LAPOIRD	010	475	24	11,400	6/11/2017	66	R	AC	70	\$5,703	21,822	SLURRY SEAL
LEE COURT	WOLVERINE WY	END	LEECT	010	106	18	1,908	7/17/2017	52	R	AC	70	\$955	26,077	SLURRY SEAL
LILAC LANE	AVALON DR	END	LILALN	010	317	27	8,559	6/11/2017	78	R	AC	81	\$3,212	31,578	SLURRY SEAL
MAPLE CREEK ROAD	BLUE LAKE ROAD	NORTH SIDE BRIDGE	MACRRD	010	6,930	26	180,180	1/27/2017	86	A	AC	85	\$67,599	45,519	SLURRY SEAL
MAPLE CREEK ROAD	MM 5.93	MM 6.71	MACRRD	070	3,990	18	71,820	1/27/2017	87	A	AC	86	\$26,945	45,017	SLURRY SEAL
MARY ROAD	ANDERSON RD	STEENBLOCK AV	MARYRD	010	475	26	12,350	7/7/2017	66	R	AC	70	\$6,178	21,844	SLURRY SEAL
MILL STREET	RHONERVILLE RD	MOUNTAINVIE W ROAD	MILLST	010	1,591	32	50,912	5/4/2017	90	A	AC	88	\$19,101	42,896	SLURRY SEAL

** - Treatment from Project Selection

Scenarios Criteria:

Scenarios - Sections Selected for Treatment

Interest: 3.00%

Inflation: 3.00%

Printed: 09/27/2017

Scenario: Current Funding Levels

Year: 2021

Road Name	Begin Location	End Location	Street ID	Section ID	Length	Width	Area	Last Insp	Last Insp PCI	FC	Surf Type	PCI	Cost	Rating	Treatment
MITCHELL HEIGHTS DRIVE	MYRTLE AVE	RANCHO VISTA RD	MITHTDR	010	3,221	18	57,978	6/9/2017	66	R	ST	100	\$43,504	24,843	SLURRY SEAL
MOCCASIN DRIVE	SUNSET PL	END	MOCDDR	010	845	24	20,280	7/13/2017	51	R	AC	69	\$10,145	25,650	SLURRY SEAL
MONUMENT ROAD	MM 4.0	EOP	MOUNRD	050	2,784	18	50,112	6/1/2017	54	R	AC	70	\$25,068	21,772	SLURRY SEAL
MURRAY ROAD	MM 4.91	GROSS ST	MURRRD	070	4,265	25	106,625	5/24/2017	91	A	AC	89	\$40,003	41,845	SLURRY SEAL
NEW NAVY BASE ROAD	MM 4.17	HWY 255	NNBRD	070	2,386	63	150,318	7/20/2017	71	A	AC	78	\$131,588	16,017	SLURRY SEAL
OAKRIDGE DRIVE	BRICELAND RD	BRICELAND RD	OAKRDR	010	2,798	13	36,374	4/19/2017	66	R	ST	100	\$27,293	25,152	SLURRY SEAL
OLD ARCATA RD/MYRTLE AVE	HUBBARD LN	MITCHELL RD	OARMYA	030	2,750	38	104,500	1/31/2017	94	A	AC	89	\$39,206	39,948	SLURRY SEAL
OHIO STREET	TRINITY ST	PENNSYLVANIA AVE	OHIOST	010	870	36	31,320	6/9/2017	65	R	AC	69	\$15,668	21,640	SLURRY SEAL
ORCHARD WAY	MYERS AV	SH254	ORCHWY	010	1,003	19	19,057	4/19/2017	67	R	ST	100	\$9,533	36,095	SLURRY SEAL
PHELAN ROAD	HOOKTON ROAD	END	PHELRD	010	2,595	17	44,115	6/7/2017	55	R	AC	70	\$22,068	21,906	SLURRY SEAL
PORT KENYON ROAD	MM 1.97	MM 2.72	POKERD	030	3,913	15	58,695	6/8/2017	67	R	AC	70	\$44,042	14,574	SLURRY SEAL
POUND ROAD	SH101	END	POUNRD	010	1,267	11	13,937	6/27/2017	66	R	AC	70	\$6,972	21,836	SLURRY SEAL
RAFFAELLI AVENUE	SH 211	COFFEE CREEK RD	RAFFAV	010	1,390	14	19,460	6/7/2017	53	R	AC	69	\$9,735	21,657	SLURRY SEAL
RALPH COURT	CHRISTINE DR	END	RALPCT	010	264	27	7,128	6/11/2017	65	R	AC	69	\$3,566	21,641	SLURRY SEAL
RIVERCREST DRIVE	SPROWEL CK RD	END	RICRDR	010	250	32	8,000	4/20/2017	66	R	AC	70	\$6,003	14,514	SLURRY SEAL
RIDGE ROAD	BEACH RD	BEACH RD	RIDGRD	010	3,776	24	90,624	4/25/2017	66	R	AC	70	\$45,333	21,775	SLURRY SEAL
ROHNERVILLE ROAD	MM 2.2	MM 1.1	ROHNRD	020	5,495	22	120,890	5/4/2017	93	A	AC	89	\$45,355	39,885	SLURRY SEAL
ROSCOE ROAD	MM .43	EOP	ROSCRD	020	2,643	16	42,288	7/19/2017	87	R	AC	89	\$15,866	38,137	SLURRY SEAL
SHADY LANE	PATTERSON RD	END	SHADLN	010	845	32	27,040	7/13/2017	52	R	AC	70	\$13,527	26,069	SLURRY SEAL
SINGLEY ROAD	MM 1.9	MM 2.49	SINGRD	040	2,834	18	51,012	6/7/2017	67	R	AC	70	\$38,277	14,574	SLURRY SEAL
SOUTH ROAD	SH101	N END	SOURD	020	1,016	26	26,416	5/3/2017	66	R	ST	100	\$13,214	37,602	SLURRY SEAL
SPEAR AVENUE	JANES ROAD	ARCATA CITY LIMIT/500FT EAST	SPEAAV	010	500	35	17,500	7/15/2017	91	A	AC	89	\$6,566	41,414	SLURRY SEAL
SUTTER ROAD	NELSON RD	AZALEA AVE	SUTTRD	020	2,610	32	83,520	6/29/2017	89	A	AC	87	\$31,335	43,401	SLURRY SEAL
TABLE BLUFF ROAD	MM 2.28	SOUTH JETTY RD	TABLDR	040	1,367	14	19,138	6/7/2017	55	R	AC	70	\$9,574	21,906	SLURRY SEAL

** - Treatment from Project Selection

Scenarios Criteria:

Scenarios - Sections Selected for Treatment

Interest: 3.00%

Inflation: 3.00%

Printed: 09/27/2017

Scenario: Current Funding Levels

Year: 2021

Road Name	Begin Location	End Location	Street ID	Section ID	Length	Width	Area	Last Insp	Last Insp PCI	FC	Surf Type	PCI	Cost	Rating	Treatment	
TERI LANE	LINDLEY LOOP WEST	END	TERILN	010	574	21	12,054	4/25/2017	66	R	AC	70	\$6,030	21,775	SLURRY SEAL	
TIMMONS LANE	ESSEX LN	END	TIMMLN	010	922	26	23,972	6/8/2017	66	R	AC	70	\$11,992	21,820	SLURRY SEAL	
TRINITY/BUHNE STREET	MYRTLE AVE	QUAKER ST	TRBUST	010	1,800	44	79,200	6/9/2017	89	A	AC	87	\$29,714	43,541	SLURRY SEAL	
WALKER WAY	TELEGRAPH CK RD	OAK DR	WALKWY	010	1,373	16	21,968	4/25/2017	66	R	AC	70	\$10,989	21,775	SLURRY SEAL	
WESTWOOD PLACE	WALNUT DR	END	WESTPL	010	220	36	7,920	6/11/2017	52	R	AC	70	\$3,962	26,012	SLURRY SEAL	
Treatment Total												\$2,246,747				
ALDERPOINT ROAD	MM 27	MM 26	ALPHST	210	5,280	22	116,160	4/21/2017	53	A	AC	100	\$740,855	12,885	THICK AC OVERLAY(2.5 INCHES)	
ALDERPOINT ROAD	MM 18	MM 17.5	ALPHST	300	2,645	22	58,190	4/21/2017	53	A	AC	100	\$371,130	12,885	THICK AC OVERLAY(2.5 INCHES)	
MATTOLE ROAD	MM 7.91	MM 6.91	MATTRD	350	5,280	22	116,160	5/1/2017	53	A	AC	100	\$740,855	12,883	THICK AC OVERLAY(2.5 INCHES)	
Treatment Total												\$1,852,840				
BAY SCHOOL ROAD	JANES RD	URBAN BDY	BAYSCRD	020	3,168	19	60,192	7/15/2017	51	R	AC	100	\$233,350	12,916	THIN AC OVERLAY(1.5 INCHES)	
CANNIBAL ROAD	EEL RIVER DR	MM 1.0	CANNRD	010	5,280	18	95,040	5/23/2017	53	R	AC	100	\$368,447	12,922	THIN AC OVERLAY(1.5 INCHES)	
CENTERVILLE	MM 1.93	MM 2.93	CENVRD	030	5,280	22	116,160	6/1/2017	51	R	AC	100	\$450,324	13,073	THIN AC OVERLAY(1.5 INCHES)	
CARSON WOODS ROAD	CITY LIMITS	END	CWRD	010	2,400	18	43,200	6/6/2017	52	R	AC	100	\$167,476	12,994	THIN AC OVERLAY(1.5 INCHES)	
FIFTH AVENUE	WESTHAVEN DR	END	FIFTAV	010	581	21	12,201	7/15/2017	49	R	AC	100	\$47,301	13,075	THIN AC OVERLAY(1.5 INCHES)	
FRONT STREET	MATTOLE RD	MATTOLE RD	FRONST	010	405	32	12,960	5/3/2017	52	R	AC	100	\$50,243	13,010	THIN AC OVERLAY(1.5 INCHES)	
LOCUST STREET	CONGER ST	END	LOCTST	010	792	32	25,344	7/14/2017	51	R	AC	100	\$98,253	12,917	THIN AC OVERLAY(1.5 INCHES)	
LOOP ROAD	MM .57	MM0.0	LOOPRD	030	2,990	21	62,790	6/6/2017	50	R	AC	100	\$243,422	13,133	THIN AC OVERLAY(1.5 INCHES)	
MADRONE ROAD	SPRING RD	BEACH RD	MADRRD	010	1,426	21	29,946	4/25/2017	51	R	AC	100	\$116,094	12,952	THIN AC OVERLAY(1.5 INCHES)	
MILLS STREET	VICTOR BLVD	PEERLESS AVE	MLLST	010	950	16	15,200	5/8/2017	51	R	AC	100	\$58,927	12,946	THIN AC OVERLAY(1.5 INCHES)	
OTTER LANE	END	END	OTTELN	010	1,637	21	34,377	4/25/2017	50	R	AC	100	\$133,272	13,032	THIN AC OVERLAY(1.5 INCHES)	

** - Treatment from Project Selection

Scenarios Criteria:

Scenarios - Sections Selected for Treatment

Interest: 3.00%

Inflation: 3.00%

Printed: 09/27/2017

Scenario: Current Funding Levels

Year: 2021

Road Name	Begin Location	End Location	Street ID	Section ID	Length	Width	Area	Last Insp	Last Insp PCI	FC	Surf Type	PCI	Cost	Rating	Treatment		
RENFREW STREET	HARRISON AVE	TOGO ST	RENFST	010	211	40	8,440	6/9/2017	50	R	AC	100	\$32,720	13,012	THIN AC OVERLAY(1.5 INCHES)		
RENNER LANE	PLEASANT POINT RD	END OF PAVE	RENNLN	010	1,270	18	22,860	6/7/2017	52	R	AC	100	\$88,623	12,992	THIN AC OVERLAY(1.5 INCHES)		
RIVER ACCESS	END	ORCHARD LN	RIVERA	010	581	12	6,972	7/19/2017	51	R	AC	100	\$27,029	12,914	THIN AC OVERLAY(1.5 INCHES)		
RIVERVIEW LANE	SPROWEL CK RD	END	RIVILN	010	370	24	8,880	5/4/2017	50	R	AC	100	\$34,426	13,028	THIN AC OVERLAY(1.5 INCHES)		
TELEGRAPH CREEK ROAD	MM 2.00	BEACH RD	TECRRD	030	2,957	22	65,054	4/25/2017	50	R	AC	100	\$252,199	13,032	THIN AC OVERLAY(1.5 INCHES)		
TOMPKINS HILL ROAD	MM 4.5 BRIDGE	MM 3.9 BRIDGE	TOHIRD	020	2,965	18	53,370	5/23/2017	51	R	AC	100	\$206,903	13,075	THIN AC OVERLAY(1.5 INCHES)		
WELLS ROAD	SPRING RD	DEBBIE LN	WELLRD	010	211	21	4,431	4/25/2017	51	R	AC	100	\$17,178	12,952	THIN AC OVERLAY(1.5 INCHES)		
WYCLIFFE LANE	LONDON DR	END	WYCLLN	010	350	36	12,600	6/25/2017	50	R	AC	100	\$48,848	13,005	THIN AC OVERLAY(1.5 INCHES)		
Treatment Total												\$2,675,035					
Year 2021 Area Total							6,100,660	Year 2021 Total					\$7,839,362				

Year: 2022

Road Name	Begin Location	End Location	Street ID	Section ID	Length	Width	Area	Last Insp	Last Insp PCI	FC	Surf Type	PCI	Cost	Rating	Treatment
ALDERPOINT ROAD	SH 36	MM 45.95	ALPHST	010	6,125	22	134,750	4/22/2017	71	A	AC	78	\$173,570	13,294	CHIP SEAL
ALDERPOINT ROAD	MM 36	MM35	ALPHST	120	5,280	22	116,160	4/22/2017	69	A	AC	77	\$149,624	13,121	CHIP SEAL
ALDERPOINT ROAD	MM 6.5	MM 5.5	ALPHST	420	5,280	26	137,280	4/20/2017	71	A	AC	78	\$176,828	13,293	CHIP SEAL
BALD MOUNTAIN ROAD	MAPLE CR RD	SNOW CAMP RD	BAMORD	010	422	13	5,486	7/13/2017	67	RMi C	ST	100	\$6,360	10,691	CHIP SEAL
BRICELAND THORNE ROAD	MM 12.0	MM 11.0	BRTHRD	020	5,280	22	116,160	4/24/2017	70	A	AC	78	\$149,624	13,223	CHIP SEAL
BLUE SLIDE/HOWE/GRZZLY	COPPINI LN	100 FT WEST OF ST.MARY CEM	BSHOGR	110	4,050	20	81,000	5/25/2017	76	A	AC	73	\$104,335	11,991	CHIP SEAL
ETTERSBURG HON ROAD	BRICELAND RD	MM 2.80	ETHORD	010	14,784	20	295,680	4/29/2017	47	RMi C	ST	100	\$342,775	12,926	CHIP SEAL
FICKLE HILL ROAD	MM 3.58	MM 4.58	FIHIRD	140	5,280	14	73,920	5/19/2017	47	RMi C	ST	100	\$85,694	12,926	CHIP SEAL

** - Treatment from Project Selection

Scenarios Criteria:

Scenarios - Sections Selected for Treatment

Interest: 3.00%

Inflation: 3.00%

Printed: 09/27/2017

Scenario: Current Funding Levels

Year: 2022

Road Name	Begin Location	End Location	Street ID	Section ID	Length	Width	Area	Last Insp	Last Insp PCI	FC	Surf Type	PCI	Cost	Rating	Treatment
FICKLE HILL ROAD	MM 6.90	MM 7.90	FIHIRD	170	5,280	16	84,480	5/19/2017	46	RMi C	ST	100	\$97,936	12,926	CHIP SEAL
FICKLE HILL ROAD	MM 7.90	MM 8.90	FIHIRD	180	5,280	16	84,480	5/19/2017	60	RMi C	ST	100	\$108,818	24,434	CHIP SEAL
ISHI PISHI ROAD	MM 0.29	MM 0.35	ISPIRD	020	317	11	3,487	6/8/2017	62	RMi C	ST	100	\$4,043	10,691	CHIP SEAL
ISHI PISHI ROAD	MM 1.05	MM 1.59	ISPIRD	040	2,851	10	28,510	6/8/2017	78	RMi C	ST	100	\$33,051	13,467	CHIP SEAL
PATRICKS POINT DRIVE	MM 2.23	TRND	PAPODR	030	17,318	25	432,950	5/7/2017	60	RMi C	ST	100	\$501,908	12,926	CHIP SEAL
PATTERSON ROAD	COUNTRY CLUB	MM 1.00	PATTRD	010	5,280	24	126,720	7/16/2017	87	RMi C	ST	100	\$114,259	15,096	CHIP SEAL
PATTERSON ROAD	MM 1.00	HORSE LINTO RD	PATTRD	020	6,230	24	149,520	7/16/2017	87	RMi C	ST	100	\$134,816	15,096	CHIP SEAL
PINE CREEK ROAD	MM 2.00	PINE CREEK RD	PCRKRD	020	8,659	21	181,839	7/16/2017	87	RMi C	ST	100	\$163,957	15,096	CHIP SEAL
PHILLIPSVILLE ROAD	SH254	SH254	PHILRD	010	3,326	16	53,216	4/26/2017	78	RMi C	ST	100	\$61,692	13,709	CHIP SEAL
RAMP ROAD	SH 299	GLENDAL DR	RAMP RD	010	211	32	6,752	7/18/2017	70	RMa C	AC	77	\$6,088	12,413	CHIP SEAL
SEELY MCINTOSH ROAD	COUNTRY CLUB	MM 1.45	SEMCRD	010	7,656	18	137,808	7/16/2017	76	RMi C	ST	100	\$159,758	14,329	CHIP SEAL
SPROWEL CREEK ROAD	MM 1.00	MM 2.00	SPCRRD	070	5,280	21	110,880	7/17/2017	79	RMi C	ST	100	\$128,541	12,771	CHIP SEAL
Treatment Total												\$2,703,677			
AIRPORT ROAD	HWY 101	MM .33	AIRPRD	010	1,740	75	130,500	6/28/2017	93	A	AC	88	\$50,429	41,390	SLURRY SEAL
AIRPORT ROAD	MM .33	CENTRAL AVE	AIRPRD	020	3,740	37	138,380	7/15/2017	93	A	AC	88	\$53,474	41,291	SLURRY SEAL
A ROAD	BIG LAGOON PK	MM 0.12	ARD	010	634	17	10,778	5/7/2017	55	R	AC	70	\$5,554	25,679	SLURRY SEAL
A STREET	PARK RD	2082	AST	020	1,531	36	55,116	7/15/2017	53	R	AC	69	\$42,597	16,747	SLURRY SEAL
ATCHINSON COURT	TOTH RD	END	ATCHCT	010	466	18	8,388	4/25/2017	67	R	AC	69	\$4,322	21,010	SLURRY SEAL
BALBOA ROAD	CENTRAL AV	BUSH AV	BALBRD	010	345	31	10,695	6/14/2017	81	R	AC	82	\$4,133	30,668	SLURRY SEAL
BARNUM STREET	WEBSTER ST	REDWOOD ST	BARNST	020	342	32	10,944	5/7/2017	80	R	AC/PC C	81	\$4,230	32,521	SLURRY SEAL
BENBOW DRIVE	MM 2.75	MM 3.45	BENBDR	040	3,696	23	85,008	4/21/2017	68	R	AC	70	\$43,799	21,187	SLURRY SEAL
BUCKHORN COURT	SHELTER COVE	END	BUCKCT	010	620	21	13,020	4/30/2017	55	R	AC	70	\$6,709	25,666	SLURRY SEAL

** - Treatment from Project Selection

Scenarios Criteria:

Scenarios - Sections Selected for Treatment

Interest: 3.00%

Inflation: 3.00%

Printed: 09/27/2017

Scenario: Current Funding Levels

Year: 2022

Road Name	Begin Location	End Location	Street ID	Section ID	Length	Width	Area	Last Insp	Last Insp PCI	FC	Surf Type	PCI	Cost	Rating	Treatment
BUTTERMILK LANE	MM .91	GOLF COURSE RD	BUTTLN	020	1,067	24	25,608	7/10/2017	95	A	AC	89	\$9,896	40,145	SLURRY SEAL
COUNTRY CLUB ROAD	SH 299	PATTERSON RD	COCLRD	010	4,810	30	144,300	7/13/2017	95	A	AC	89	\$55,762	40,118	SLURRY SEAL
CONGER STREET	LOCUST ST	CEDAR ST	CONrST	010	211	35	7,385	4/19/2017	54	R	AC	70	\$5,708	16,913	SLURRY SEAL
C STREET	THIRD ST	END	CST	020	220	23	5,060	6/25/2017	68	R	AC	70	\$2,608	21,240	SLURRY SEAL
DARTMOUTH DRIVE	PURDUE DR	PRINCETON DR	DARTMDR	010	400	32	12,800	6/25/2017	68	R	ST	100	\$9,893	24,028	SLURRY SEAL
DRY ROAD	TERI LN	OTTER LN	DRYRD	010	241	21	5,061	4/25/2017	55	R	AC	70	\$2,608	25,657	SLURRY SEAL
EVERGREEN ROAD	TUNNEL RD	END	EVERRD	020	1,002	40	40,080	4/20/2017	54	R	AC	70	\$30,976	16,914	SLURRY SEAL
FERNBRIDGE DRIVE	SH 211	SH101	FERNDR	010	3,450	34	117,300	6/7/2017	94	A	AC	88	\$45,328	40,979	SLURRY SEAL
FORTUNA BLVD	FORTUNA	FORTUNA	FORTBL	010	169	40	6,760	6/16/2010	87	A	AC	78	\$6,096	18,996	SLURRY SEAL
GOLDEN GATE DRIVE	1593' S/O SH036	END	GOGADR	020	2,538	19	48,222	5/6/2017	69	R	ST	100	\$37,269	23,293	SLURRY SEAL
GREENBRIAR LANE	WALNUT DR	END	GRBRLN	010	686	36	24,696	7/12/2017	68	R	AC	70	\$12,725	21,255	SLURRY SEAL
HARRIS STREET	HALL AVE	HARRISON AVE	HARRST	010	3,800	45	171,000	6/15/2017	98	A	AC	89	\$66,079	39,584	SLURRY SEAL
HEARTWOOD DRIVE	NURSERY WY	CENTRAL AV	HEARTDR	020	600	40	24,000	7/10/2017	92	C	AC	90	\$9,275	33,929	SLURRY SEAL
HEMLOCK STREET	DOLBEER ST	W ST	HEMLST	010	600	34	20,400	6/9/2017	95	A	AC	89	\$7,884	40,378	SLURRY SEAL
HILLSIDE COURT	SEA AVE	END	HILLSCT	010	739	34	25,126	6/27/2017	69	R	ST	100	\$19,419	23,007	SLURRY SEAL
KNEELAND ROAD/FRESS WATER ROAD	MYRTLE AVE	BRANDON LN	KNRFRR	010	6,360	31	197,160	1/26/2017	100	A	AC	88	\$76,188	40,835	SLURRY SEAL
KNEELAND ROAD/FRESS WATER ROAD	BRANDON LN	FOSTER RD	KNRFRR	020	5,230	31	162,130	1/26/2017	100	A	AC	88	\$62,652	40,835	SLURRY SEAL
LINDLEY LOOP WEST	SHELTER COVE	END	LILOWE	010	867	21	18,207	4/25/2017	55	R	AC	70	\$9,381	25,657	SLURRY SEAL
LOCUST STREET	MELVILLE ROAD	CONGER STREET	LOCUST	010	1,352	40	54,080	7/14/2017	100	A	AC	89	\$20,898	39,289	SLURRY SEAL
LUCAS STREET	HARRISON AVE	MYRTLE AVE	LUCAST	010	1,480	36	53,280	6/9/2017	93	A	AC	88	\$20,589	41,500	SLURRY SEAL
MAPLE CREEK ROAD	SOUTH SIDE OF BRIDGE	MM 2.44	MACRRD	020	5,318	22	116,996	1/27/2017	97	A	AC	89	\$45,211	39,543	SLURRY SEAL
MAPLE CREEK ROAD	MM 2.44	PAVE CHANGE MM 2.95	MACRRD	030	2,503	22	55,066	1/27/2017	94	A	AC	88	\$21,279	40,794	SLURRY SEAL
MATTOLE ROAD	MM 11.0	MM 12.0	MATTRD	540	5,280	20	105,600	5/1/2017	96	A	AC	89	\$40,807	40,362	SLURRY SEAL
MIDFIELD COURT	MCKINLEYVILLE AV	END	MIDFCT	010	528	36	19,008	7/10/2017	67	R	AC	69	\$9,794	21,071	SLURRY SEAL

** - Treatment from Project Selection

Scenarios Criteria:

Scenarios - Sections Selected for Treatment

Interest: 3.00%

Inflation: 3.00%

Printed: 09/27/2017

Scenario: Current Funding Levels

Year: 2022

Road Name	Begin Location	End Location	Street ID	Section ID	Length	Width	Area	Last Insp	Last Insp PCI	FC	Surf Type	PCI	Cost	Rating	Treatment
MIDWAY DRIVE	PATRICKS PT DR	END	MIDWDR	010	261	20	5,220	5/7/2017	53	R	AC	69	\$2,690	24,914	SLURRY SEAL
MILLCREEK ROAD	TELEGRAPH CK RD	END	MLCKRD	010	329	22	7,238	4/30/2017	55	R	AC	70	\$3,730	25,666	SLURRY SEAL
MURRISH ROAD	REDWOOD DR	END	MUSHRD	010	211	30	6,330	4/19/2017	54	R	AC	70	\$4,893	16,913	SLURRY SEAL
OLD ARCATA RD/MYRTLE AVE	MM 3.66	MM 4.74	OARMYA	060	5,700	35	199,500	1/31/2017	100	A	AC	88	\$77,092	40,791	SLURRY SEAL
OLD ARCATA RD/MYRTLE AVE	MM 4.74	INDIANOLA CUTOFF	OARMYA	070	3,250	35	113,750	1/31/2017	100	A	AC	88	\$43,956	40,791	SLURRY SEAL
OCEAN VIEW DRIVE	ROUNDHOUSE CREEK RD	C RD	OCVWDR	010	1,261	34	42,874	5/7/2017	55	R	AC	70	\$22,091	25,679	SLURRY SEAL
OLE HANSON ROAD	MYRTLE AVE	2087	OLHARD	010	3,316	19	63,004	7/12/2017	67	R	ST	100	\$48,693	24,914	SLURRY SEAL
ORCHARD LANE	BRICELAND RD	1459' S/O BRICELAND RD	ORCHLN	010	1,459	28	40,852	4/30/2017	67	R	AC	69	\$21,049	21,013	SLURRY SEAL
PAR AVENUE	REDWAY DR	BRICELAND RD	PARAV	010	1,690	21	35,490	4/19/2017	68	R	AC	70	\$18,286	21,185	SLURRY SEAL
PAYTON LANE	SH 36	END	PAYTLN	010	360	13	4,680	5/6/2017	68	R	ST	100	\$3,617	24,321	SLURRY SEAL
PENNSYLVANIA AVENUE	MYRTLE AVE	FRANK ST	PENNAV	010	1,937	38	73,606	6/15/2017	67	R	AC	69	\$37,925	21,050	SLURRY SEAL
PEPPERWOOD DRIVE	WILLOW GLEN RD	TOTH RD	PEWDDR	010	2,158	21	45,318	4/24/2017	55	R	AC	70	\$23,350	25,684	SLURRY SEAL
PROSPECT AVENUE	SCENIC DR	LOLETA DR	PROSAV	010	898	31	27,838	6/6/2017	69	R	ST	100	\$14,344	34,680	SLURRY SEAL
QUAKER STREET	PARK ST	TRINITY	QUAKST	020	2,626	48	126,048	6/15/2017	94	A	AC	88	\$48,709	40,910	SLURRY SEAL
RAINTREE CIRCLE	MILLCREEK RD	END	RAINCI	010	1,378	21	28,938	4/30/2017	55	R	AC	70	\$14,910	25,666	SLURRY SEAL
REDDEN COURT	SHELTER COVE	END	REDDCT	010	763	20	15,260	4/24/2017	55	R	AC	70	\$7,863	25,684	SLURRY SEAL
RICH CIRCLE	DEBBIE LN	END	RICHCI	010	106	30	3,180	4/25/2017	55	R	AC	70	\$1,639	25,657	SLURRY SEAL
ROTH ROAD	SH299	THE TERRACE	ROTHRD	010	845	20	16,900	7/13/2017	68	R	AC	70	\$8,708	21,256	SLURRY SEAL
SAIL COURT	LOWER PACIFIC	END	SAILCT	010	139	20	2,780	4/22/2017	55	R	AC	70	\$1,433	25,651	SLURRY SEAL
SCENIC DRIVE	LINCOLN AVE	LOLETA DR	SCENDR	010	1,086	46	49,956	6/6/2017	68	R	AC	70	\$25,739	21,224	SLURRY SEAL
SHALLER COURT	THISTLE CT	END	SHALLCT	010	739	21	15,519	4/25/2017	55	R	AC	70	\$7,996	25,686	SLURRY SEAL
SINGLEY ROAD	SH 101	MM .4	SINGRD	010	1,920	32	61,440	6/7/2017	85	R	AC	86	\$23,742	34,992	SLURRY SEAL
SIXTH STREET	ALDERPOINT RD	END	SITHST	010	775	18	13,950	7/20/2017	54	R	AC	70	\$10,782	17,024	SLURRY SEAL
SANTA CLARA STREET	PARK ST	RIDGE WAY	SNTCLST	010	1,042	46	47,932	6/9/2017	68	R	ST	100	\$37,045	24,121	SLURRY SEAL

** - Treatment from Project Selection

Scenarios Criteria:

Scenarios - Sections Selected for Treatment

Interest: 3.00%

Inflation: 3.00%

Printed: 09/27/2017

Scenario: Current Funding Levels

Year: 2022

Road Name	Begin Location	End Location	Street ID	Section ID	Length	Width	Area	Last Insp	Last Insp PCI	FC	Surf Type	PCI	Cost	Rating	Treatment	
SPRING ROAD	RIDGE RD	RIDGE RD	SPRIRD	010	6,311	21	132,531	4/25/2017	55	R	AC	70	\$68,285	25,686	SLURRY SEAL	
SUNSET DRIVE	WILLOW AVE	END	SUNSDR	010	907	18	16,326	4/20/2017	55	R	AC	70	\$8,412	25,677	SLURRY SEAL	
SWAN ROAD	MM 0.12	END	SWANRD	020	422	14	5,908	5/7/2017	69	R	ST	100	\$3,044	34,930	SLURRY SEAL	
TELEGRAPH CREEK ROAD	MM 1.00	MM 2.00	TECRRD	020	5,280	22	116,160	4/25/2017	54	R	AC	70	\$59,850	25,301	SLURRY SEAL	
THIRD STREET	RAILROAD AVE	C ST	THIRST	010	574	36	20,664	7/12/2017	68	R	AC	70	\$10,647	21,255	SLURRY SEAL	
THISTLE COURT	MC MAINS CT	END	THISCT	010	370	21	7,770	4/25/2017	55	R	AC	70	\$4,004	25,686	SLURRY SEAL	
TRINIDAD FRTG ROAD	TRND	END	TRFRRD	010	4,699	25	117,475	5/7/2017	53	R	AC	69	\$60,527	24,914	SLURRY SEAL	
TRINA COURT	AZALEA AVE	END	TRINACT	010	331	36	11,916	7/15/2017	67	R	AC	69	\$6,140	21,075	SLURRY SEAL	
WALKER AVENUE	RAILROAD DR	END	WALKAV	010	106	25	2,650	7/10/2017	94	R	AC	91	\$1,025	22,803	SLURRY SEAL	
WALKER POINT ROAD	EUR	END	WAPORD	010	3,709	19	70,471	7/13/2017	54	R	AC	70	\$54,464	17,016	SLURRY SEAL	
WASHINGTON AVE	SCHOOL RD	100 FT WEST OF THREE CABINS LN	WASHAV	010	1,050	21	22,050	7/10/2017	100	A	AC	89	\$8,521	39,334	SLURRY SEAL	
WASHINGTON AVE	100FT WEST OF 3 CABINS LN	MCKINLEYVILLE AVE	WASHAV	020	969	34	32,946	7/10/2017	100	A	AC	89	\$12,732	39,334	SLURRY SEAL	
Treatment Total												\$1,651,505				
ALDERPOINT ROAD	MM 44.01	MM 43	ALPHST	040	5,300	22	116,600	4/22/2017	56	A	AC	100	\$765,972	12,498	THICK AC OVERLAY(2.5 INCHES)	
ALDERPOINT ROAD	MM 21	MM 20	ALPHST	270	5,280	22	116,160	4/21/2017	56	A	AC	100	\$763,081	12,498	THICK AC OVERLAY(2.5 INCHES)	
ALDERPOINT ROAD	MM 2.5	MM 1.5	ALPHST	460	5,280	22	116,160	4/20/2017	56	A	AC	100	\$763,081	12,499	THICK AC OVERLAY(2.5 INCHES)	
MATTOLE ROAD	MM 7.0	MM 8.0	MATTRD	500	5,280	20	105,600	5/1/2017	56	A	AC	100	\$693,710	12,495	THICK AC OVERLAY(2.5 INCHES)	
Treatment Total												\$2,985,844				
ESSEX LANE	SH 299	END	ESSELN	020	4,066	11	44,726	6/8/2017	53	R	AC	100	\$178,594	12,552	THIN AC OVERLAY(1.5 INCHES)	
MABELLE AVENUE	HUMBOLDT HILL RD	DAVID AVE	MABEAV	010	528	37	19,536	6/25/2017	52	R	AC	100	\$78,009	12,626	THIN AC OVERLAY(1.5 INCHES)	
PORT KENYON ROAD	MM 1.0	MM 1.97	POKERD	020	5,125	21	107,625	6/8/2017	54	R	AC	100	\$429,753	12,625	THIN AC OVERLAY(1.5 INCHES)	
REDWOOD STREET	ELM ST	PINE LN	REWOST	010	188	30	5,640	4/20/2017	53	R	AC	100	\$22,521	12,573	THIN AC OVERLAY(1.5 INCHES)	
Treatment Total												\$708,877				

** - Treatment from Project Selection

Scenarios Criteria:

Scenarios - Sections Selected for Treatment

Interest: 3.00%

Inflation: 3.00%

Printed: 09/27/2017

Scenario: Current Funding Levels

Year 2022 Area Total 6,519,749 Year 2022 Total \$8,049,903

Year: 2023

Road Name	Begin Location	End Location	Street ID	Section ID	Length	Width	Area	Last Insp	Last Insp PCI	Surf Type	PCI	Cost	Rating	Treatment
ALDERPOINT ROAD	MM 45	MM 44.01	ALPHST	030	5,230	22	115,060	4/22/2017	73	A AC	78	\$152,653	12,879	CHIP SEAL
ETTERSBURG HON ROAD	MM 2.80	MM 3.80	ETHORD	020	5,280	14	73,920	4/29/2017	51	RMi C ST	100	\$88,265	12,550	CHIP SEAL
ETTERSBURG HON ROAD	MM 6.47	ETTERSBURG MON	ETHORD	050	2,798	20	55,960	4/29/2017	64	RMi C ST	100	\$66,820	12,550	CHIP SEAL
FICKLE HILL ROAD	MM 1.58	MM 2.58	FIHIRD	120	5,280	14	73,920	5/19/2017	64	RMi C ST	100	\$88,265	12,550	CHIP SEAL
FICKLE HILL ROAD	MM 2.58	MM 3.58	FIHIRD	130	5,280	14	73,920	5/19/2017	61	RMi C ST	100	\$98,072	24,249	CHIP SEAL
FICKLE HILL ROAD	MM 4.58	MM 5.58	FIHIRD	150	5,280	14	73,920	5/19/2017	50	RMi C ST	100	\$88,265	12,550	CHIP SEAL
FICKLE HILL ROAD	MM 10.22	FICKLE HILL RD	FIHIRD	200	4,594	22	101,068	5/19/2017	50	RMi C ST	100	\$120,681	12,550	CHIP SEAL
FORT SEWARD ROAD	MM 6.23	MM 7.23	FOSERD	050	5,280	20	105,600	4/29/2017	48	RMi C ST	100	\$126,092	12,550	CHIP SEAL
ISHI PISHI ROAD	MM 0.35	MM 1.05	ISPIRD	030	3,696	17	62,832	6/8/2017	61	RMi C ST	100	\$83,361	24,194	CHIP SEAL
JORDAN ROAD	SH101	END	JORDRD	010	475	22	10,450	7/12/2017	74	RMi C AC	78	\$9,705	12,305	CHIP SEAL
KNEELAND ROAD/FRESS WATER ROAD	KNEELAND RD	MM 33.00	KNRFRR	080A	3,294	22	72,468	1/26/2017	72	A AC	77	\$96,146	12,744	CHIP SEAL
MAPLE CREEK ROAD	MM 6.71	MM 7.22 BRIDGE	MACRRD	080	2,660	18	47,880	1/27/2017	72	A AC	77	\$63,524	12,745	CHIP SEAL
PINE CREEK ROAD	PINE CREEK RD	MM 2.00	PCRKRD	010	10,560	21	221,760	7/16/2017	86	RMi C ST	100	\$264,794	13,529	CHIP SEAL
REDWOOD DRIVE	REDWAY DR	MM 1.0	REDWDR	050A	5,280	33	174,240	4/23/2017	74	RMa C AC	77	\$161,818	12,245	CHIP SEAL
TITLOW HILL ROAD	SH299	MM 2.00	TIHIRD	010	10,560	22	232,320	6/8/2017	63	RMi C ST	100	\$277,403	12,550	CHIP SEAL
TITLOW HILL ROAD	MM 2.00	MM 4.00	TIHIRD	020	10,560	22	232,320	6/8/2017	62	RMi C ST	100	\$277,403	12,550	CHIP SEAL
TITLOW HILL ROAD	MM 4.00	NF BDRY	TIHIRD	030	2,820	22	62,040	6/8/2017	63	RMi C ST	100	\$74,080	12,550	CHIP SEAL
WEST END ROAD	URBAN BDY	ARC	WESENRD	010	1,056	30	31,680	7/18/2017	83	RMa C ST	100	\$37,828	13,631	CHIP SEAL
Treatment Total											\$2,175,175			

** - Treatment from Project Selection

Scenarios Criteria:

Scenarios - Sections Selected for Treatment

Interest: 3.00%

Inflation: 3.00%

Printed: 09/27/2017

Scenario: Current Funding Levels

Year: 2023

Road Name	Begin Location	End Location	Street ID	Section ID	Length	Width	Area	Last Insp	Last Insp	PCI	FC	Surf Type	PCI	Cost	Rating	Treatment
BAMBI COURT	SHELTER COVE	END	BAMBCT	010	132	20	2,640	10/16/2011	30	R	AC	100	\$16,112	8,086	RECONSTRUCT SURFACE (AC)	
Treatment Total													\$16,112			
ALDER STREET	F ST	E ST	ALDEST	010	234	28	6,552	6/11/2017	86	A	AC	90	\$2,608	56,897	SLURRY SEAL	
ALDO COURT	WALNUT ST	END	ALDOCT	010	475	32	15,200	6/11/2017	56	R	AC	70	\$8,067	24,852	SLURRY SEAL	
AVALON DRIVE	RIDGEWOOD DR	WALNUT DR	AVALDR	010	1,373	30	41,190	6/11/2017	70	R	ST	100	\$32,789	23,475	SLURRY SEAL	
BEACH ROAD	OAKRIDGE DR	END	BACHRD	010	264	14	3,696	4/26/2017	77	R	AC	77	\$1,472	29,173	SLURRY SEAL	
BALD HILLS ROAD	MM28.9	MM30	BAHIRD	140	5,450	24	130,800	5/9/2017	87	A	AC	91	\$52,061	58,268	SLURRY SEAL	
BALD HILLS ROAD	MM31	MM32.04	BAHIRD	160	5,300	24	127,200	5/9/2017	87	A	AC	91	\$50,628	58,268	SLURRY SEAL	
BEACH ROAD	SHELTER COVE	END	BEACRD	010	4,910	25	122,750	4/22/2017	56	R	AC	70	\$97,714	16,538	SLURRY SEAL	
BENBOW DRIVE	MM 0.75	MM 1.75	BENBDR	020	5,280	23	121,440	4/21/2017	56	R	AC	70	\$64,447	24,725	SLURRY SEAL	
BENBOW DRIVE	MM 3.56	MM 4.74	BENBDR	060	6,230	23	143,290	4/21/2017	59	R	AC	70	\$76,043	20,635	SLURRY SEAL	
BLUE LAKE BLVD	SH299	END	BLLABL	040	4,646	30	139,380	7/20/2017	56	R	AC	70	\$110,952	16,646	SLURRY SEAL	
BUTLER VALLEY ROAD	MM 4.69	MM 5.69	BTVRD	060	5,280	20	105,600	1/27/2017	75	A	AC	77	\$98,072	16,326	SLURRY SEAL	
BUCKLEY ROAD	SH299	442' N/O SH299	BUCKRD	020	442	20	8,840	7/13/2017	57	R	AC	69	\$4,692	20,427	SLURRY SEAL	
CENTRAL AVENUE	BELLA VISTA	HWY 101S	CENTAV	070	1,000	58	58,000	7/15/2017	83	A	AC	87	\$23,086	52,410	SLURRY SEAL	
CENTERVILLE	SHAW RD	MM .93	CENVRD	010	4,834	22	106,348	6/1/2017	69	R	AC	69	\$84,657	13,647	SLURRY SEAL	
CHRISTOPHER DRIVE	HOME DR	WALNUT DR	CHRSDR	010	1,267	36	45,612	6/11/2017	56	R	AC	70	\$24,206	24,852	SLURRY SEAL	
COTTONWOOD AVENUE	HOLLY DR	HEARTWOOD DR	COTTAV	010	1,045	36	37,620	6/14/2017	69	R	AC	69	\$19,965	20,482	SLURRY SEAL	
DAVIS STREET	SH299	END	DAVIST	010	950	23	21,850	7/13/2017	57	R	AC	69	\$11,596	20,427	SLURRY SEAL	
EICH ROAD	HUMBOLDT HILL RD	S BROADWAY	EICHRD	010	686	36	24,696	6/25/2017	69	R	AC	69	\$13,106	20,491	SLURRY SEAL	
ELK RIVER PLACE	ELK RIVER RD	END	ELRIPL	010	292	12	3,504	7/7/2017	56	R	AC	70	\$1,860	24,900	SLURRY SEAL	
EMERALD COURT	TRINITY ST	END	EMERCT	010	320	28	8,960	6/9/2017	55	R	AC	69	\$4,755	24,375	SLURRY SEAL	
EWAN AVENUE	SHIVELY FLAT RD	SHIVELY FLAT RD	EWANAV	010	1,056	15	15,840	5/1/2017	71	R	ST	100	\$8,407	34,142	SLURRY SEAL	
FLDDBROOK ROAD	GLENDAL DR	MM 1.0	FLDBRRD	010A	5,280	24	126,720	5/24/2017	85	RMa	AC	81	\$50,437	30,407	SLURRY SEAL	
FLDDBROOK ROAD	MM 1.0	MM 2.0	FLDBRRD	010B	5,280	24	126,720	5/24/2017	87	RMa	AC	83	\$50,437	31,656	SLURRY SEAL	

** - Treatment from Project Selection

Scenarios Criteria:

Scenarios - Sections Selected for Treatment

Interest: 3.00%

Inflation: 3.00%

Printed: 09/27/2017

Scenario: Current Funding Levels

Year: 2023

Road Name	Begin Location	End Location	Street ID	Section ID	Length	Width	Area	Last Insp	Last Insp PCI	Surf FC	Surf Type	PCI	Cost	Rating	Treatment
FLDDBROOK ROAD	MM 3.0	MM 4.0	FLDBRRD	010D	5,280	24	126,720	5/24/2017	88	RMa C	AC	84	\$50,437	32,242	SLURRY SEAL
FLDDBROOK ROAD	MM 4.0	MURRAY RD	FLDBRRD	020	4,910	23	112,930	5/24/2017	91	RMa C	AC	87	\$44,949	33,270	SLURRY SEAL
FOREST DRIVE	BRICELAND RD	END	FOREDR	010	2,851	10	28,510	4/19/2017	70	R	AC	70	\$22,695	13,745	SLURRY SEAL
FOREST VIEW DRIVE	BIGFOOT AV	BIGFOOT AV	FOVIDR	010	5,738	26	149,188	7/13/2017	70	R	ST	100	\$79,173	34,939	SLURRY SEAL
GIRARD COURT	HARRIS ST	END	GIRARCT	010	204	27	5,508	6/9/2017	58	R	AC	70	\$2,924	20,532	SLURRY SEAL
GOBLE LANE	FULMOR RD	MM 3.3	GOBLLN	020	5,280	17	89,760	6/7/2017	70	R	AC	70	\$71,453	13,682	SLURRY SEAL
HAWKS HILL ROAD	TABLE BLUFF ROAD	1MILE SOUTH/WIDTH CHANGE	HAHIRD	010	5,280	14	73,920	6/7/2017	73	R	AC	69	\$39,229	16,562	SLURRY SEAL
HEARTWOOD DRIVE	END	NURSERY WY	HEARTDR	010	605	30	18,150	7/10/2017	95	C	AC	91	\$7,225	32,585	SLURRY SEAL
HILLER ROAD	MCKINLEYVILLE AV	2000' N/O MCKINLEYVILLE AV	HILLRD	010	2,000	34	68,000	7/15/2017	92	C	AC	88	\$27,066	33,281	SLURRY SEAL
HOLMES FLAT ROAD	MM 1.33	MM 1.61	HOFLRD	020	1,478	14	20,692	5/1/2017	70	R	ST	100	\$16,472	23,708	SLURRY SEAL
HOPE LANE	ALDER LN	END	HOPELN	010	290	20	5,800	4/19/2017	69	R	AC	69	\$3,079	20,437	SLURRY SEAL
INDIANOLA CUTOFF	TABLE BLUFF RD	END	INRERD	010	1,550	17	26,350	7/14/2017	69	R	AC	69	\$20,976	13,587	SLURRY SEAL
KAHLSTROM AVENUE	6TH AVE	SH 101	KAHLAV	010	800	28	22,400	5/7/2017	75	A	AC	78	\$20,804	16,683	SLURRY SEAL
LEPPEK COURT	HERRICK AVE	END	LEPPCT	010	397	30	11,910	6/15/2017	56	R	AC	70	\$9,481	16,606	SLURRY SEAL
LESLIE ROAD	CAMPTON RD	EUR CL	LESLRD	010	950	30	28,500	6/11/2017	58	R	AC	70	\$15,125	20,534	SLURRY SEAL
LITTLE POND STREET	MURRAY RD	UNDERWOOD CT	LIPOST	010	2,753	36	99,108	6/14/2017	69	R	AC	69	\$78,894	13,654	SLURRY SEAL
LISA COURT	SCOTT WY	END	LISACT	010	134	36	4,824	6/11/2017	70	R	AC	70	\$2,561	20,661	SLURRY SEAL
LOWELL COURT	KIPLING DR	END	LOWECT	010	106	34	3,604	6/25/2017	56	R	AC	70	\$1,913	24,879	SLURRY SEAL
MAD RIVER ROAD	MM 3.0	END	MARIRD	010D	3,155	17	53,635	5/24/2017	58	R	AC	70	\$28,464	20,520	SLURRY SEAL
MARKET STREET	FERNDAL CITY LIMIT	PORT KENYON	MARKST	010	1,955	21	41,055	6/7/2017	70	R	AC	70	\$21,788	20,523	SLURRY SEAL
MATTOLE ROAD	MM 6.91	MM 5.91	MATTRD	360	5,280	22	116,160	5/1/2017	69	A	AC	78	\$107,879	13,928	SLURRY SEAL
MCKINLEYVILLE AVENUE	MURRAY RD	GASSAWAY RD	MCKIAV	010	1,277	21	26,817	7/10/2017	95	RMa C	AC	91	\$10,674	32,585	SLURRY SEAL
NICOLOS DRIVE	BUTTERMILK	235' W/O BUTTERMILK	NICODR	010A	235	21	4,935	7/10/2017	70	R	ST	100	\$2,619	34,964	SLURRY SEAL
OLD ARCATA RD/MYRTLE AVE	5TH ST	HOOVER ST	OARMYA	010	5,584	50	279,200	1/31/2017	89	A	AC	93	\$111,127	60,070	SLURRY SEAL

** - Treatment from Project Selection

Scenarios Criteria:

Scenarios - Sections Selected for Treatment

Interest: 3.00%

Inflation: 3.00%

Printed: 09/27/2017

Scenario: Current Funding Levels

Year: 2023

Road Name	Begin Location	End Location	Street ID	Section ID	Length	Width	Area	Last Insp	Insp PCI	Last Insp	Surf Type	PCI	Cost	Rating	Treatment
OAK STREET	EUREKA CITY LIMIT	E ST	OAST	010	828	48	39,744	6/11/2017	86	A	AC	91	\$15,819	56,923	SLURRY SEAL
PARKSIDE DRIVE	MCKINLEYVILL E AV	END	PARKDR	010	1,041	39	40,599	6/14/2017	69	R	AC	69	\$21,546	20,482	SLURRY SEAL
PARSONS ROAD	HILLSIDE DR	END	PARSRD	010	3,326	18	59,868	4/25/2017	58	R	AC	69	\$31,772	20,499	SLURRY SEAL
PATSY COURT	EILEEN RD	END	PATSCT	010	143	23	3,289	4/25/2017	83	R	AC	82	\$1,310	29,745	SLURRY SEAL
PICKETT ROAD	CENTRAL AV	END	PICKRD	010	2,046	37	75,702	6/14/2017	91	RMa C	AC	87	\$30,131	33,299	SLURRY SEAL
PINE CREST COURT	HERRICK AVE	END	PICRCT	010	370	28	10,360	6/11/2017	56	R	AC	70	\$5,498	24,852	SLURRY SEAL
PLEASANT AVENUE	WALNUT DR	END	PLEASAV	010	571	32	18,272	6/11/2017	70	R	AC	70	\$9,697	20,661	SLURRY SEAL
PORT KENYON ROAD	SH 211	MM 1.0	POKERD	010	5,280	21	110,880	6/8/2017	58	R	AC	69	\$88,265	13,642	SLURRY SEAL
QUAKER STREET	TRINITY ST	GLEENWOOD ST	QUAKST	010	440	36	15,840	6/15/2017	86	A	AC	91	\$6,305	56,944	SLURRY SEAL
RAILROAD DRIVE	MCKINLEYVILL E AV	CENTRAL AV	RAILDR	020	2,745	35	96,075	7/10/2017	88	C	AC	84	\$38,240	32,278	SLURRY SEAL
RIDGEVIEW CIRCLE	HUMBOLDT LOOP RD	HUMBOLDT LOOP RD	RDVWCI	010	950	23	21,850	4/22/2017	56	R	AC	70	\$11,596	24,727	SLURRY SEAL
REDWOOD DRIVE	ALDERPOINT RD	SH101	REWDDR	010	1,584	32	50,688	4/23/2017	88	RMa C	AC	84	\$20,175	32,196	SLURRY SEAL
REDWOOD DRIVE	SH101	MM 1.0	REWDDR	020A	5,280	26	137,280	4/23/2017	93	RMa C	AC	89	\$54,640	33,303	SLURRY SEAL
REDWOOD DRIVE	MM 1.0	BRICELAND THRONE RD	REWDDR	020B	4,224	26	109,824	4/23/2017	94	RMa C	AC	89	\$43,712	33,180	SLURRY SEAL
SAGE ROAD	SH211	END	SAGERD	010	5,544	16	88,704	6/7/2017	58	R	AC	69	\$70,612	13,641	SLURRY SEAL
SHIVELY ROAD	SH 101	MM .2	SHIVRD	010	2,586	36	93,096	5/1/2017	87	A	AC	91	\$37,054	58,052	SLURRY SEAL
SINGLEY ROAD	MM 1.18	MM 1.9	SINGRD	030	3,763	21	79,023	6/7/2017	84	R	AC	84	\$31,453	32,870	SLURRY SEAL
SUBSTATION ROAD	WADDINGTON RD	END	SUBSRD	010	4,634	22	101,948	6/8/2017	70	R	AC	70	\$54,103	20,524	SLURRY SEAL
SUTTER ROAD	AZALEA AVE	END	SUTTRD	030	65	32	2,080	6/29/2017	86	A	AC	91	\$828	57,017	SLURRY SEAL
VAN DUZEN STREET	SH 36	4TH ST	VADUST	010	1,250	20	25,000	5/4/2017	84	R	AC	83	\$9,951	32,717	SLURRY SEAL
WALFORD AVENUE	HARRIS ST	WILSON ST	WALFNAV	010	422	36	15,192	6/9/2017	69	R	AC	69	\$8,063	20,478	SLURRY SEAL
WEST COAST RD	896' N/O REDWOOD DR	END	WCOARD	020	864	14	12,096	4/20/2017	69	R	AC	69	\$9,629	13,625	SLURRY SEAL
WEOTT HEIGHTS ROAD	NEWTON RD	END	WEHTRD	020	536	22	11,792	4/28/2017	56	R	AC	70	\$6,258	24,742	SLURRY SEAL
WHITMORE AVENUE	REDWAY DR	BRICELAND RD	WHITAV	010	1,795	21	37,695	4/30/2017	58	R	AC	69	\$20,005	20,503	SLURRY SEAL

** - Treatment from Project Selection

Scenarios Criteria:

Scenarios - Sections Selected for Treatment

Interest: 3.00%

Inflation: 3.00%

Printed: 09/27/2017

Scenario: Current Funding Levels

Year: 2023

Road Name	Begin Location	End Location	Street ID	Section ID	Length	Width	Area	Last Insp	Insp	PCI	FC	Surf Type	PCI	Cost	Rating	Treatment	
WILLIAMS CREEK ROAD	GRIZZLY BLUFF RD	MM .5	WICRRD	010	2,790	18	50,220	6/8/2017	70		R	AC	70	\$26,652	20,524	SLURRY SEAL	
WILLIAMS CREEK ROAD	MM .5	MM 1.5	WICRRD	020	5,280	11	58,080	6/8/2017	59		R	AC	70	\$46,234	13,731	SLURRY SEAL	
WILDER ROAD	SH036	END	WILDRD	010	1,901	17	32,317	5/6/2017	71		R	ST	100	\$25,726	22,733	SLURRY SEAL	
WILLOW ROAD	SH299	END	WILLRD	010	1,116	32	35,712	7/13/2017	58		R	AC	70	\$18,952	20,562	SLURRY SEAL	
WILDER RIDGE ROAD	MM 3.7	MM 2.7	WIRIRD	050	5,280	20	105,600	5/2/2017	69		A	AC	78	\$98,072	13,947	SLURRY SEAL	
WILDER RIDGE ROAD	MM 8.2	MM 7.2	WIRIRD	130	5,280	20	105,600	5/2/2017	86		A	AC	90	\$42,031	56,711	SLURRY SEAL	
ZENIA BLUFF ROAD	MM 2.0	MM 2.3/EOP	ZEBLRD	030	1,650	20	33,000	4/28/2017	85		A	AC	89	\$13,135	55,179	SLURRY SEAL	
Treatment Total													\$2,586,528				
LOLETA DRIVE	PERSHING ST	SHADOWBRO OK DR	LOLEDR	020	1,465	28	41,020	6/6/2017	60		A	AC	100	\$277,554	12,024	THICK AC OVERLAY(2.5 INCHES)	
MATTOLE ROAD	MM 26.05	MM 25.05	MATTRD	190	5,280	20	105,600	2/1/2017	58		A	AC	100	\$714,521	12,146	THICK AC OVERLAY(2.5 INCHES)	
MATTOLE ROAD	MM 12.9	MM 11.96	MATTRD	310	5,107	20	102,140	5/1/2017	59		A	AC	100	\$691,110	12,112	THICK AC OVERLAY(2.5 INCHES)	
NEW NAVY BASE ROAD	MM 1.04	MM 1.98	NNBRD	030	5,083	35	177,905	7/13/2017	58		A	AC	100	\$1,203,758	12,144	THICK AC OVERLAY(2.5 INCHES)	
ZENIA BLUFF ROAD	MM 3.17	COUNTY LINE	ZEBLRD	050	3,954	20	79,080	4/28/2017	59		A	AC	100	\$535,079	12,111	THICK AC OVERLAY(2.5 INCHES)	
Treatment Total													\$3,422,022				
Year 2023 Area Total							6,966,653	Year 2023 Total				\$8,199,837					

Year: 2024

Road Name	Begin Location	End Location	Street ID	Section ID	Length	Width	Area	Last Insp	Insp	PCI	FC	Surf Type	PCI	Cost	Rating	Treatment
ALDERPOINT ROAD	MM 14.5	MM 13.5	ALPHST	340	5,280	22	116,160	4/21/2017	74		A	AC	77	\$158,736	12,416	CHIP SEAL
BLUE SLIDE/HOWE/GRZZLY	REGLI LN	COFFEE CREEK ROAD	BSHOGR	090	7,115	24	170,760	5/25/2017	77		A	AC	79	\$233,349	12,133	CHIP SEAL
BLUE SLIDE/HOWE/GRZZLY	COPPINI LN	100 FT WEST OF ST.MARY CEM	BSHOGR	110	4,050	20	81,000	5/25/2017	76		A	AC	78	\$110,689	11,716	CHIP SEAL
DOWS PRAIRIE ROAD	STRAWBERRY CREK	CRANNEL RD	DOPRRD	010	12,461	22	274,142	6/1/2017	63		RMa C	ST	100	\$374,623	23,520	CHIP SEAL
DOWS PRAIRIE ROAD	NORTON RD	MM 1.12	DOPRRD	020	5,913	28	165,564	6/28/2017	69		RMa C	ST	100	\$203,623	12,184	CHIP SEAL

** - Treatment from Project Selection

Scenarios Criteria:

Scenarios - Sections Selected for Treatment

Interest: 3.00%

Inflation: 3.00%

Printed: 09/27/2017

Scenario: Current Funding Levels

Year: 2024

Road Name	Begin Location	End Location	Street ID	Section ID	Length	Width	Area	Last Insp	Last Insp PCI	Surf FC	Surf Type	PCI	Cost	Rating	Treatment
DOWS PRAIRIE ROAD	MM 1.12	STRAWBERRY CREEK	DOPRRD	030	1,584	28	44,352	6/28/2017	66	RMa C	ST	100	\$54,548	12,184	CHIP SEAL
ETTERSBURG HON ROAD	MM 3.80	MM 5.22	ETHORD	030	7,490	14	104,860	4/29/2017	52	RMi C	ST	100	\$128,965	12,184	CHIP SEAL
ETTERSBURG HON ROAD	MM 5.22	MM 6.47	ETHORD	040	6,600	16	105,600	4/29/2017	53	RMi C	ST	100	\$129,875	12,184	CHIP SEAL
FORT SEWARD ROAD	MM 5.23	MM 6.23	FOSERD	040	5,280	20	105,600	4/29/2017	64	RMi C	ST	100	\$129,875	12,184	CHIP SEAL
GRIZZLY BLUFF ROAD	MM 2.05	MM 4.05	GRBLRD	030	10,560	24	253,440	6/7/2017	63	RMa C	ST	100	\$346,333	23,504	CHIP SEAL
ISHI PISHI ROAD	MM 1.59	MM 3.59	ISPIRD	050	10,560	14	147,840	6/8/2017	64	RMi C	ST	100	\$181,825	12,184	CHIP SEAL
ISHI PISHI ROAD	MM 6.60	END/ MM 7.53	ISPIRD	070C	4,913	14	68,782	6/8/2017	64	RMi C	ST	100	\$84,594	12,184	CHIP SEAL
TRINIDAD SCENIC DRIVE	TRND	TRND	TRSCDR	010	1,214	22	26,708	7/20/2017	76	RMi C	AC	78	\$25,549	11,910	CHIP SEAL
WILDER RIDGE ROAD	ETTERSBURG HON	MM 1.50	WIRIRD	210	7,920	24	190,080	7/19/2017	67	RMi C	ST	100	\$233,775	12,184	CHIP SEAL
WILDER RIDGE ROAD	MM 3.61	KINGS PEAK RD	WIRIRD	240	11,467	20	229,340	7/19/2017	65	RMi C	ST	100	\$282,060	12,184	CHIP SEAL
Treatment Total												\$2,678,419			
BARNUM STREET	LIT FAIRFIELD	BAILEY ST	BARNST	010	158	15	2,370	9/16/2011	19	R AC	AC	100	\$14,898	7,850	RECONSTRUCT SURFACE (AC)
Treatment Total												\$14,898			
2ND STREET	VAN DUZEN ST	MC DERMOTT	2NDST	010	261	20	5,220	5/4/2017	72	R AC	AC	70	\$2,854	19,965	SLURRY SEAL
6TH AVENUE	KAY RD	WESTHAVEN DR	6THAV	010	1,800	28	50,400	5/7/2017	66	A AC	AC	78	\$48,212	17,855	SLURRY SEAL
ALDER CANYON COURT	WALNUT DR	END	ALCANCT	010	106	47	4,982	6/11/2017	84	R AC	AC	82	\$2,043	28,929	SLURRY SEAL
ALDER LANE	BRICELAND RD	END	ALDRL	010	464	16	7,424	4/19/2017	57	R AC	AC	69	\$6,088	15,880	SLURRY SEAL
BARTOW ROAD	CENTRAL AVE	BELLA VISTA RD	BARTRD	010	3,590	32	114,880	6/29/2017	82	R AC	AC	80	\$47,096	28,899	SLURRY SEAL
BIG LAGOON PARK ROAD	SH101	END	BILPRD	010	2,650	23	60,950	5/7/2017	60	R AC	AC	69	\$33,316	19,882	SLURRY SEAL
BIRD AVENUE	CAPE RD	CLIFF AV	BIRDAV	010	596	36	21,456	7/7/2017	82	R AC	AC	80	\$8,797	28,905	SLURRY SEAL
BRADY COURT	BARTOW RD	END	BRADYCT	010	768	32	24,576	6/29/2017	82	R AC	AC	80	\$10,076	28,899	SLURRY SEAL
BURWOOD DRIVE	SH299	RIVERSIDE LN	BURWDR	010	528	25	13,200	7/20/2017	82	R AC	AC	80	\$5,412	28,914	SLURRY SEAL

** - Treatment from Project Selection

Scenarios Criteria:

Scenarios - Sections Selected for Treatment

Interest: 3.00%

Inflation: 3.00%

Printed: 09/27/2017

Scenario: Current Funding Levels

Year: 2024

Road Name	Begin Location	End Location	Street ID	Section ID	Length	Width	Area	Last Insp	Last Insp PCI	FC	Surf Type	PCI	Cost	Rating	Treatment
CASCARA STREET	HOLLY DR	SYCAMORE AV	CASCST	010	321	36	11,556	6/14/2017	82	R	AC	80	\$4,738	28,889	SLURRY SEAL
CENTRAL AVENUE	MM 3.5	AIRPORT RD	CENTAV	030	2,790	37	103,230	6/14/2017	82	A	AC	85	\$42,320	49,269	SLURRY SEAL
COAST GUARD ROAD	AIRPORT RD	END	COGURD	010	158	22	3,476	6/28/2017	89	R	AC	86	\$1,426	27,790	SLURRY SEAL
CREEKSIDE LANE	END	END	CREELN	010	370	22	8,140	5/6/2017	67	R	AC	75	\$3,338	29,910	SLURRY SEAL
CYPRESS COURT	HOLLY DR	END	CYPRCT	010	242	36	8,712	6/14/2017	82	R	AC	80	\$3,572	28,889	SLURRY SEAL
DAVID COURT	SUMMIT RIDGE RD	END	DAVDCT	010	422	36	15,192	6/25/2017	84	R	AC	82	\$6,229	28,921	SLURRY SEAL
DEMELLO ROAD	SH 36	EOP	DEMERD	010	1,410	16	22,560	5/4/2017	74	R	AC	69	\$12,332	16,382	SLURRY SEAL
DENA DRIVE	WASHINGTON AVE	550' W/O WASHINGTON AVE	DENADR	010A	550	36	19,800	7/10/2017	60	R	AC	70	\$10,823	19,928	SLURRY SEAL
DILLON ROAD	PORT KENYON RD	MM 1.0	DILLRD	010	5,280	20	105,600	6/7/2017	71	R	AC	69	\$86,584	13,207	SLURRY SEAL
EEL RIVER DRIVE	HOOKTON RD	MM 3.18	ERDRLO	010	6,311	22	138,842	7/12/2017	72	R	AC	70	\$113,839	13,344	SLURRY SEAL
ELK RIVER/RIDGEWOOD/WALN UT RD	EGGERT RD	COVEY CT	ERRDWD	040	5,157	30	154,710	5/25/2017	70	A	AC	77	\$147,991	14,032	SLURRY SEAL
ELK RIVER/RIDGEWOOD/WALN UT RD	CAMPTON RD	HEMLOCK ST	ERRDWD	060	5,710	40	228,400	5/25/2017	82	A	AC	85	\$93,635	49,037	SLURRY SEAL
EUCALYPTUS ROAD	RITA AV	MCKINLEYVILLE AV	EUCARD	010	845	30	25,350	6/28/2017	71	R	AC	70	\$20,785	13,304	SLURRY SEAL
EVERGREEN COURT	HOLLY DR	END	EVERCT	010	310	36	11,160	6/14/2017	84	R	AC	82	\$4,576	28,927	SLURRY SEAL
FERNWOOD DRIVE	MCKINLEYVILLE AV	BATES RD	FERWDR	010	1,785	40	71,400	6/14/2017	84	R	AC	82	\$29,271	28,927	SLURRY SEAL
FICKLE HILL ROAD	MM 4.5	MM 6	FIHIRD	040	7,920	16	126,720	1/31/2017	77	A	AC	78	\$121,217	16,875	SLURRY SEAL
FICKLE HILL ROAD	MM 7	MM 8	FIHIRD	060	5,280	16	84,480	1/31/2017	83	A	AC	85	\$34,634	50,054	SLURRY SEAL
FIRST STREET	PARK AVE	END	FIRSST	020	1,191	30	35,730	7/15/2017	59	R	AC	69	\$29,296	13,223	SLURRY SEAL
GOBLE LANE	MM 1.2	FULMOR LN	GOBLLN	010	6,120	17	104,040	6/7/2017	72	R	AC	70	\$85,305	13,325	SLURRY SEAL
GWIN ROAD	STEVEN WY	END	GWINRD	010	866	36	31,176	6/14/2017	59	R	AC	69	\$25,562	13,209	SLURRY SEAL
HALIBUT AVENUE	BUHNE DR	END	HALIAV	010	528	31	16,368	6/25/2017	70	R	AC	69	\$8,947	19,779	SLURRY SEAL
HARPER AVENUE	GRIFFITH RD	END	HARPAV	010	634	37	23,458	6/29/2017	72	R	ST	100	\$12,823	34,323	SLURRY SEAL
HARVARD DRIVE	PURDUE DR	PRINCETON DR	HARVDR	010	288	32	9,216	6/25/2017	72	R	ST	100	\$5,038	34,357	SLURRY SEAL
HEMLOCK STREET	EUR	EUR	HEMLST	050	211	10	2,110	7/18/2017	60	R	AC	70	\$1,731	13,289	SLURRY SEAL

** - Treatment from Project Selection

Scenarios Criteria:

Scenarios - Sections Selected for Treatment

Interest: 3.00%

Inflation: 3.00%

Printed: 09/27/2017

Scenario: Current Funding Levels

Year: 2024

Road Name	Begin Location	End Location	Street ID	Section ID	Length	Width	Area	Last Insp	Last Insp PCI	FC	Surf Type	PCI	Cost	Rating	Treatment
HILLARY COURT	WALNUT DR	END	HILLCT	010	106	47	4,982	6/11/2017	84	R	AC	82	\$2,043	28,929	SLURRY SEAL
HOOKTON ROAD	TOMPKINS HILL RD	HWY101	HOOKRD	010	625	23	14,375	5/23/2017	83	A	AC	86	\$5,894	51,004	SLURRY SEAL
HOOVER STREET	MYRTLE AVE	END	HOOVST	010	1,450	37	53,650	6/9/2017	57	R	AC	69	\$29,326	23,887	SLURRY SEAL
HORRELL AVENUE	CENTRAL AV	LITTLE POND ST	HORR	010	1,142	46	52,532	6/14/2017	83	R	AC	81	\$21,536	28,879	SLURRY SEAL
IAN COURT	BACHETTI DR	END	IANCT	010	106	36	3,816	6/27/2017	71	R	AC	70	\$2,086	19,956	SLURRY SEAL
IMESON ROAD	NELSON WY	END	IMENRD	010	320	36	11,520	6/28/2017	83	R	AC	81	\$4,723	28,884	SLURRY SEAL
JACOBY CREEK ROAD	MM .97	QUARRY RD	JACRRD	020	3,852	26	100,152	6/15/2017	69	A	AC	76	\$95,803	13,680	SLURRY SEAL
JORDAN COURT	PILLOR DR	END	JORDCT	010	211	36	7,596	6/14/2017	82	R	AC	80	\$3,115	28,889	SLURRY SEAL
FRONTAGE ROAD	FRNTAGE RD	END	KAYAV	010	518	18	9,324	5/7/2017	57	R	AC	69	\$5,097	23,817	SLURRY SEAL
KELLY AVENUE	MURRAY RD	KNOX COVE DR	KELLAV	010	1,109	36	39,924	4/24/2017	61	R	AC	70	\$21,823	20,014	SLURRY SEAL
KJER ROAD	CENTRAL AV	END	KJERRD	010	3,296	18	59,328	7/15/2017	59	R	AC	69	\$48,644	13,223	SLURRY SEAL
LEE LANE	HUMBOLDT HILL	END	LEELN	010	739	36	26,604	6/25/2017	70	R	AC	69	\$21,814	13,186	SLURRY SEAL
LINDLEY LOOP EAST	TELEGRAPH CK RD	END	LILOE	010	845	21	17,745	4/30/2017	61	R	AC	70	\$9,700	20,019	SLURRY SEAL
LIME AVENUE	END	END	LIMEAV	010	1,320	36	47,520	6/14/2017	83	R	AC	81	\$19,482	28,879	SLURRY SEAL
MAPLE HILLS ROAD	BEAR BUTTE ROAD	SALMON CREEK ROAD	MAHIRD	020	5,280	20	105,600	4/26/2017	82	A	AC	85	\$43,292	48,887	SLURRY SEAL
MANZANITA STREET	HEARTWOOD DR	SITKA CT	MANZST	010	288	36	10,368	6/14/2017	83	R	AC	81	\$4,251	28,879	SLURRY SEAL
MAD RIVER ROAD	MM 2.0	MM 3.0	MARIRD	010C	5,280	17	89,760	5/24/2017	83	R	AC	81	\$36,798	28,885	SLURRY SEAL
MATTHEW CIRCLE	PRYOR ST	END	MATTCI	010	158	30	4,740	6/25/2017	83	R	AC	81	\$1,944	28,882	SLURRY SEAL
MC DERMOTT STREET	SH 36	END	MCDEST	010	1,550	17	26,350	5/4/2017	82	R	AC	79	\$10,803	29,103	SLURRY SEAL
MONTECITO WAY	EIGHTEENTH ST	END	MONTWY	010	372	28	10,416	6/9/2017	71	R	AC	70	\$5,694	19,935	SLURRY SEAL
NINETEENTH STREET	MYRTLE AVE	END	NINTNST	010	60	32	1,920	6/9/2017	77	R	AC	83	\$788	28,819	SLURRY SEAL
NORMAN COURT	BRET HARTE LN	END	NORMCT	010	317	39	12,363	6/25/2017	60	R	AC	70	\$6,758	19,917	SLURRY SEAL
OLD ARCATA RD/MYRTLE AVE	HOOVER ST	HUBBARD LN	OARMYA	020	5,110	50	255,500	1/31/2017	83	A	AC	85	\$104,745	50,107	SLURRY SEAL
OLD STATE HIGHWAY	N END	S END	OLSTHY	010	2,589	20	51,780	5/4/2017	61	R	AC	69	\$28,304	19,906	SLURRY SEAL
PALMER BLVD	PALMER CREEK	PAGE WAY	PALMBL	010	1,260	19	23,940	5/23/2017	71	R	AC	69	\$13,086	19,802	SLURRY SEAL

** - Treatment from Project Selection

Scenarios Criteria:

Scenarios - Sections Selected for Treatment

Interest: 3.00%

Inflation: 3.00%

Printed: 09/27/2017

Scenario: Current Funding Levels

Year: 2024

Road Name	Begin Location	End Location	Street ID	Section ID	Length	Width	Area	Last Insp	Last Insp PCI	FC	Surf Type	PCI	Cost	Rating	Treatment
PALMER BLVD	PAGE WAY	SCHIRMAN WAY	PALMBL	020	3,050	14	42,700	5/23/2017	61	R	AC	70	\$35,011	13,306	SLURRY SEAL
PRICE CREEK ROAD	MM 3.0	MM 3.43	PCRD	040	2,234	16	35,744	7/12/2017	78	A	AC	80	\$14,654	42,410	SLURRY SEAL
PINE CREEK ROAD	MOON LN	PAVEMNT CHANGE	PICRRD	040	3,815	22	83,930	6/8/2017	76	A	AC	78	\$80,285	16,867	SLURRY SEAL
QUARRY ROAD	WESTHAVEN DR	END	QUARD	010	1,618	17	27,506	5/7/2017	61	R	AC	70	\$15,036	20,024	SLURRY SEAL
RAILROAD DRIVE	THIEL AV	MCKINLEYVILLE AV	RAILDR	010	1,356	25	33,900	7/10/2017	82	R	AC	80	\$13,898	28,907	SLURRY SEAL
RAILROAD AVENUE	SHIVELY RD	END	RAROAV	010	1,126	14	15,764	5/1/2017	73	R	ST	100	\$8,617	33,552	SLURRY SEAL
REASOR ROAD	CENTRAL AV	END	REASRD	010	1,267	35	44,345	6/28/2017	85	R	AC	83	\$18,180	28,820	SLURRY SEAL
REDWAY DRIVE	REDWOOD DR	BRICELAND THORN	REDWDR	010	3,937	35	137,795	4/20/2017	84	A	AC	87	\$56,491	52,640	SLURRY SEAL
REDWOOD STREET	HANSEN ST	BARNUM ST	REDWST	010	234	30	7,020	5/7/2017	83	R	AC	81	\$2,878	28,889	SLURRY SEAL
RESERVE ROAD	SH 200	END	RESERD	010	370	19	7,030	6/29/2017	59	R	AC	69	\$3,843	19,790	SLURRY SEAL
ROHNERVILLE ROAD	MM 1.1	HWY 36	ROHNRD	030	5,745	22	126,390	5/4/2017	84	A	AC	87	\$51,815	52,752	SLURRY SEAL
RYAN COURT	GATLIFF AVE	END	RYANCT	010	175	32	5,600	6/27/2017	70	R	AC	69	\$4,592	13,187	SLURRY SEAL
SCHOOL ROAD	CENTRAL AVE	BUGENG AVE	SCHORD	010	1,500	44	66,000	7/8/2017	81	A	AC	84	\$27,058	47,607	SLURRY SEAL
SCOTT WAY	PLEASANT AVE	CAMPTON RD	SCOTWY	010	686	36	24,696	6/27/2017	71	R	AC	70	\$13,500	19,956	SLURRY SEAL
SEQUOIA AVENUE	HARRIS ST	END	SEQUAV	010	581	32	18,592	6/9/2017	84	R	AC	82	\$7,622	28,930	SLURRY SEAL
SESAME LANE	RIDGEWOOD DR	END	SESALN	010	358	36	12,888	6/11/2017	61	R	AC	70	\$7,045	20,049	SLURRY SEAL
SHELTER COVE ROAD	MM 3.0	MM 4.0	SHCORD	040	5,280	20	105,600	4/23/2017	77	A	AC	78	\$101,014	17,224	SLURRY SEAL
SPRING STREET	RAILROAD AVE	SUMMER ST	SPRIST	020	422	36	15,192	7/12/2017	73	R	ST	100	\$8,305	32,977	SLURRY SEAL
STAFFORD ROAD	SH 101	END	STAFRD	010	5,702	11	62,722	5/1/2017	59	R	AC	69	\$51,427	13,191	SLURRY SEAL
STARLING AVENUE	TASI LN	WILD CANARY ST	STARLAV	010	370	36	13,320	6/29/2017	82	R	AC	80	\$5,461	28,899	SLURRY SEAL
SUN ROAD	FORSON RD	END	SUNRD	010	1,003	35	35,105	7/10/2017	60	R	AC	70	\$28,784	13,311	SLURRY SEAL
TABLE BLUFF ROAD	COPENHAGEN RD	SOUTH JETTY ROAD	TABLRD	010	5,842	22	128,524	5/23/2017	61	R	AC	70	\$70,253	19,917	SLURRY SEAL
TESS COURT	LISSA DR	END	TESSCT	010	211	36	7,596	6/27/2017	84	R	AC	82	\$3,115	28,920	SLURRY SEAL
TRAVIS COURT	AZALEA AVE	END	TRAVICT	010	460	36	16,560	7/15/2017	82	R	AC	80	\$6,789	28,910	SLURRY SEAL
TURNER ROAD	CENTRAL AV	2000' W/O CENTRAL AV	TURNRD	010	2,000	18	36,000	7/8/2017	71	R	AC	70	\$19,678	19,964	SLURRY SEAL
UPPER PACIFIC DRIVE	MM 1.0	END	UPPADR	010B	2,006	21	42,126	4/22/2017	59	R	AC	69	\$34,540	13,187	SLURRY SEAL
VANCE AVE	HERRICK RD	EUREKA ST	VANCAV	010	1,162	38	44,156	6/15/2017	81	A	AC	84	\$18,103	47,443	SLURRY SEAL

** - Treatment from Project Selection

Scenarios Criteria:

Scenarios - Sections Selected for Treatment

Interest: 3.00%

Inflation: 3.00%

Printed: 09/27/2017

Scenario: Current Funding Levels

Year: 2024

Road Name	Begin Location	End Location	Street ID	Section ID	Length	Width	Area	Last Insp	Insp	PCI	FC	Surf Type	PCI	Cost	Rating	Treatment	
WALNUT WAY	SH299	THE TERRACE	WALNWDY	010	659	33	21,747	7/13/2017	71	R	AC	70	\$17,831	13,312	SLURRY SEAL		
WESTHAVEN DRIVE	SCENIC DR	PAVE CHANGE	WESTDR	010	5,226	22	114,972	5/7/2017	82	A	AC	85	\$47,134	48,920	SLURRY SEAL		
WINDY ROAD	MCKINLEYVILL E AV	END	WINDRD	010	422	38	16,036	6/28/2017	83	R	AC	81	\$6,575	28,884	SLURRY SEAL		
WORTH AVENUE	WASHINGTON AVE	257' E/O WASHINGTON AVE	WORTAV	010A	257	37	9,509	7/10/2017	71	R	AC	70	\$5,198	19,965	SLURRY SEAL		
Treatment Total													\$2,402,187				
ALDERPOINT ROAD	MM 20	MM 19/ZENIA BLUFF ROAD	ALPHST	280	5,280	22	116,160	4/21/2017	62	A	AC	100	\$809,553	11,735	THICK AC OVERLAY(2.5 INCHES)		
BRICELAND THORNE ROAD	MM .74	COUNTY LINE	BRTHRD	190	3,709	18	66,762	4/24/2017	62	A	AC	100	\$465,284	11,733	THICK AC OVERLAY(2.5 INCHES)		
FERN STREET	REDWOOD FIELDS	WALNUT DR	FERNST	010	1,000	40	40,000	6/11/2017	62	A	AC	100	\$278,772	11,710	THICK AC OVERLAY(2.5 INCHES)		
FIELDS LANDING DRIVE	C ST	CENTRAL AVE	FILADR	010	900	24	21,600	6/25/2017	61	A	AC	100	\$150,537	11,772	THICK AC OVERLAY(2.5 INCHES)		
HARRISON AVENUE	RUSST ST	MANZANITA AVE	HARRAV	020	2,250	40	90,000	6/9/2017	61	A	AC	100	\$627,236	11,780	THICK AC OVERLAY(2.5 INCHES)		
MURRAY ROAD	KELLY AVE	US 101	MURRRD	010	1,500	26	39,000	5/24/2017	63	A	AC	100	\$271,803	11,650	THICK AC OVERLAY(2.5 INCHES)		
TOMPKINS HILL ROAD	MM 1.67	MM 1.0	TOMPRD	020A	3,538	26	91,988	6/6/2017	61	A	AC	100	\$641,091	11,781	THICK AC OVERLAY(2.5 INCHES)		
Treatment Total													\$3,244,276				
Year 2024 Area Total							6,617,492	Year 2024 Total					\$8,339,780				

Year: 2025

Road Name	Begin Location	End Location	Street ID	Section ID	Length	Width	Area	Last Insp	Insp	PCI	FC	Surf Type	PCI	Cost	Rating	Treatment
ALDERPOINT ROAD	MM 45.95	MM 45	ALPHST	020	5,000	22	110,000	4/22/2017	76	A	AC	77	\$154,828	11,975	CHIP SEAL	
ALDERPOINT ROAD	MM 15.0	MM 14.5	ALPHST	330B	2,640	22	58,080	4/21/2017	76	A	AC	77	\$81,749	12,005	CHIP SEAL	
BRICELAND THORNE ROAD	MM 10.0	MM 9.0	BRTHRD	040	5,280	22	116,160	4/24/2017	76	A	AC	77	\$163,498	12,008	CHIP SEAL	
BRICELAND THORNE ROAD	MM 9.0	MM 8.0	BRTHRD	050	5,280	22	116,160	4/24/2017	77	A	AC	78	\$163,498	12,090	CHIP SEAL	

** - Treatment from Project Selection

Scenarios Criteria:

Scenarios - Sections Selected for Treatment

Interest: 3.00%

Inflation: 3.00%

Printed: 09/27/2017

Scenario: Current Funding Levels

Year: 2025

Road Name	Begin Location	End Location	Street ID	Section ID	Length	Width	Area	Last Insp	Last Insp PCI	FC	Surf Type	PCI	Cost	Rating	Treatment
CENTRAL AVENUE	BABLAR ROAD	TURNER ROAD	CENTAV	050	6,570	70	459,900	6/14/2017	77	A	AC	77	\$647,320	11,687	CHIP SEAL
EEL RIVER DRIVE	COPENHAGEN ROAD	PAVE CHANGE MM .78	ERDRLO	030	7,822	18	140,796	7/12/2017	77	A	AC	77	\$198,174	11,736	CHIP SEAL
FORT SEWARD ROAD	MM 4.23	MM 5.23	FOSERD	030	5,280	20	105,600	4/29/2017	56	RMi	ST C	100	\$133,771	11,829	CHIP SEAL
HOAGLAND ROAD	ZEINA BLUFF RD	MM 1.21	HOAGRD	010	6,389	18	115,002	7/20/2017	55	RMi	ST C	100	\$145,682	11,829	CHIP SEAL
ISHI PISHI ROAD	MM 3.59	MM 5.59	ISPIRD	060	10,560	14	147,840	6/8/2017	71	RMi	ST C	100	\$187,280	11,829	CHIP SEAL
ISHI PISHI ROAD	MM 5.59	MM 6.20	ISPIRD	070A	3,220	14	45,080	6/8/2017	71	RMi	ST C	100	\$57,106	11,829	CHIP SEAL
RAMP ROAD	SH 299	GLENDAL DR	RAMP RD	010	211	32	6,752	7/18/2017	70	RMa	AC C	78	\$6,653	11,697	CHIP SEAL
SPROWEL CREEK ROAD	MM 2.00	MM 3.00	SPCRRD	080	5,280	21	110,880	7/17/2017	71	RMi	ST C	100	\$140,460	11,829	CHIP SEAL
Treatment Total												\$2,080,019			
4TH STREET	MC DERMOTT	VAN DUZZEN	4THST	010	240	20	4,800	5/4/2017	85	R	AC	88	\$2,027	30,460	SLURRY SEAL
ACACIA COURT	HEARTWOOD DR	END	ACACICT	010	172	36	6,192	6/14/2017	87	R	AC	83	\$2,615	27,979	SLURRY SEAL
AMY COURT	SCOTT WAY	END	AMYCT	010	158	28	4,424	6/11/2017	62	R	AC	70	\$2,491	19,340	SLURRY SEAL
ASPEN COURT	HEARTWOOD DR	END	ASPECT	010	475	36	17,100	6/14/2017	85	R	AC	81	\$7,221	28,076	SLURRY SEAL
BAR VIEW COURT	VANCE AVE	END	BARVCT	010	405	27	10,935	6/11/2017	85	R	AC	81	\$4,618	28,075	SLURRY SEAL
BAY POINTE COURT	HERRICK AVE	END	BAYPCT	010	505	36	18,180	6/11/2017	86	R	AC	82	\$7,677	28,040	SLURRY SEAL
BENBOW DRIVE	MM 4.74	MM 4.95	BENBDR	070	1,109	19	21,071	4/21/2017	86	R	AC	82	\$8,898	28,069	SLURRY SEAL
BLUE LAKE BLVD	MM1.0	3000' E/O MM1.0	BLLABL	060A	3,000	20	60,000	7/20/2017	73	R	AC	70	\$50,671	12,967	SLURRY SEAL
B ROAD	BIG LAGOON PK	BIG LAGOON PK	BRD	010	570	15	8,550	5/7/2017	63	R	AC	70	\$4,814	19,457	SLURRY SEAL
BRICELAND THORNE ROAD	MM 11.0	MM 10.0	BRTHRD	030	5,280	22	116,160	4/24/2017	66	A	AC	77	\$114,449	17,129	SLURRY SEAL
CAMP CREEK ROAD	SH096	END	CACRRD	010	1,267	17	21,539	7/16/2017	75	R	ST	100	\$18,190	21,799	SLURRY SEAL
CALIFORNIA STREET	VAN NESS AVE	PORT KENYON	CALIST	010	2,017	18	36,306	6/7/2017	75	R	AC	68	\$30,661	10,892	SLURRY SEAL

** - Treatment from Project Selection

Scenarios Criteria:

Scenarios - Sections Selected for Treatment

Interest: 3.00%

Inflation: 3.00%

Printed: 09/27/2017

Scenario: Current Funding Levels

Year: 2025

Road Name	Begin Location	End Location	Street ID	Section ID	Length	Width	Area	Last Insp	Last Insp PCI	FC	Surf Type	PCI	Cost	Rating	Treatment
CANYON COURT	TELEGRAPH CK RD	END	CANYCT	010	365	21	7,665	4/30/2017	72	R	AC	69	\$4,316	19,214	SLURRY SEAL
CEDARWOOD COURT	TELEGRAPH CK RD	END	CEDWDCT	010	1,954	16	31,264	4/30/2017	62	R	AC	69	\$17,602	19,311	SLURRY SEAL
CENTRAL AVENUE	AIRPORT RD	BABLAR ROAD	CENTAV	040	5,450	28	152,600	6/14/2017	78	A	AC	78	\$150,352	17,340	SLURRY SEAL
CLAM BEACH ROAD	MP 0.25	DOWS PRAIRIE	CLBERD	020	2,323	21	48,783	6/1/2017	74	R	ST	100	\$41,198	22,684	SLURRY SEAL
COVEY COURT	WALNUT DR	END	COVECT	010	264	27	7,128	6/11/2017	85	R	AC	81	\$3,010	28,075	SLURRY SEAL
CRAB STREET	BUHNE DR	END	CRABST	010	779	20	15,580	6/25/2017	73	R	AC	70	\$8,772	19,431	SLURRY SEAL
C STREET	FIELDS LAND DR	THIRD ST	CST	010	545	36	19,620	6/25/2017	62	R	AC	70	\$11,047	19,350	SLURRY SEAL
CYPRESS STREET	WALNUT ST	END	CYPRAV	010	972	46	44,712	6/11/2017	74	R	ST	100	\$25,174	33,957	SLURRY SEAL
DAFFODIL AVENUE	MURRAY RD	ENCALYPTUS RD	DAFFAV	010	1,933	32	61,856	6/28/2017	62	R	AC	70	\$34,826	19,352	SLURRY SEAL
DAVIS COURT	SPRUCE ST	END	DAVICT	010	554	28	15,512	6/11/2017	87	R	AC	83	\$6,551	27,979	SLURRY SEAL
DELANEY DRIVE	THE TERRACE	ROTH RD	DELADR	010	475	19	9,025	7/13/2017	74	R	ST	100	\$5,082	33,734	SLURRY SEAL
DREDGE ROAD	SH096	END	DREDRD	010	2,010	11	22,110	7/16/2017	75	R	ST	100	\$12,449	32,699	SLURRY SEAL
D STREET	ALDER ST	EUR CL	DST	020B	536	48	25,728	7/20/2017	86	R	AC	82	\$10,864	28,017	SLURRY SEAL
EEL RIVER LANE	OAKRIDGE DR	END	EERILN	020	404	14	5,656	4/19/2017	72	R	AC	69	\$4,777	12,804	SLURRY SEAL
ELK RIVER/RIDGEWOOD/WALNUT RD	MM 1.0	MM 1.64	ERRDWD	020	3,536	30	106,080	5/25/2017	81	A	AC	82	\$44,793	45,607	SLURRY SEAL
EVERGREEN ROAD	REDWOOD DR	TUNNEL RD	EVERRD	010	1,585	32	50,720	4/28/2017	62	R	AC	69	\$42,834	12,873	SLURRY SEAL
FICKLE HILL ROAD	MM 1.5 BOP	MM 2.5	FIHIRD	010	5,280	16	84,480	1/31/2017	79	A	AC	78	\$83,236	17,469	SLURRY SEAL
FICKLE HILL ROAD	MM 2.5	MM 3.5	FIHIRD	020	5,280	16	84,480	1/31/2017	80	A	AC	80	\$35,673	42,529	SLURRY SEAL
FICKLE HILL ROAD	MM 3.5	MM 4.5	FIHIRD	030	5,280	16	84,480	1/31/2017	78	A	AC	77	\$83,236	16,777	SLURRY SEAL
FISCHER LANE	HUM HILL RD	END	FISCHLN	010	475	36	17,100	7/18/2017	73	R	AC	70	\$9,628	19,448	SLURRY SEAL
F STREET	150FT SOUTH OF WILLOW ST	LUNDBUR PL	FST	010	2,510	46	115,460	7/18/2017	79	A	AC	80	\$48,754	42,458	SLURRY SEAL
GRACE AVENUE	PICKETT RD	END	GRACAV	010	1,637	40	65,480	6/29/2017	62	R	AC	70	\$36,866	19,353	SLURRY SEAL
GRIFFITH ROAD	HARPER AV	SALMON AV	GRIFFRD	010	370	38	14,060	7/8/2017	75	R	ST	100	\$7,916	32,762	SLURRY SEAL
HANSEN STREET	WEBSTER ST	END	HANSST	010	375	23	8,625	5/7/2017	76	R	ST	100	\$4,856	32,327	SLURRY SEAL
HERRICK AVENUE	ELK RIVER RD	EUREKA CITY LIMIT	HERRAV	010	4,150	38	157,700	6/27/2017	79	A	AC	79	\$66,590	42,280	SLURRY SEAL
HERRING STREET	BUHNE DR	END	HERRST	010	289	28	8,092	6/25/2017	86	R	AC	82	\$3,417	28,032	SLURRY SEAL

** - Treatment from Project Selection

Scenarios Criteria:

Scenarios - Sections Selected for Treatment

Interest: 3.00%

Inflation: 3.00%

Printed: 09/27/2017

Scenario: Current Funding Levels

Year: 2025

Road Name	Begin Location	End Location	Street ID	Section ID	Length	Width	Area	Last Insp	Insp PCI	FC	Surf Type	PCI	Cost	Rating	Treatment
HEWITT ROAD	AZALEA AVE	END	HEWIRD	010	792	31	24,552	6/1/2017	86	R	AC	82	\$10,368	28,046	SLURRY SEAL
HIGGENS LANE	TELEGRAPH CK RD	END	HIGGLN	010	686	24	16,464	4/30/2017	72	R	AC	69	\$9,270	19,214	SLURRY SEAL
HOWE CREEK ROAD	MM .92	MM 1.02	HOCRRD	030	528	22	11,616	6/7/2017	88	R	AC	92	\$4,905	32,481	SLURRY SEAL
IAN LANE	MCKINLEYVILL E AV	OAKDALE DR	IANLN	010	343	36	12,348	7/10/2017	85	R	AC	81	\$5,215	28,086	SLURRY SEAL
JACOBY CREEK ROAD	OLD ARCATA RD	MM .97	JACRRD	010	5,127	26	133,302	6/15/2017	80	A	AC	81	\$56,288	43,925	SLURRY SEAL
JAMES COURT	GRACE AV	WILLIAM CT	JAMECT	010	292	36	10,512	6/29/2017	72	R	AC	69	\$5,919	19,258	SLURRY SEAL
LARISSA CIRCLE	REASOR RD	REASOR RD	LARICI	010	581	36	20,916	6/28/2017	86	R	AC	82	\$8,832	28,030	SLURRY SEAL
LENTELL ROAD	MITCHELL RD	END	LENTRD	010	3,168	18	57,024	6/9/2017	76	R	ST	100	\$48,158	21,380	SLURRY SEAL
LEONARD DRIVE	EUREKA ST	VANCE ST	LEONDR	010	820	37	30,340	6/15/2017	74	R	ST	100	\$17,082	33,929	SLURRY SEAL
LINCOLN AVENUE	SCENIC DR	PERSHING ST	LINCAV	010	625	30	18,750	7/12/2017	85	R	AC	81	\$7,918	28,087	SLURRY SEAL
LISSA DRIVE	END	BEACHETTI DR	LISSDR	010	870	36	31,320	6/27/2017	72	R	AC	69	\$17,634	19,256	SLURRY SEAL
LOLETA DRIVE	EEL RIVER DR	PERSHING ST	LOLEDR	010	1,557	44	68,508	6/6/2017	81	A	AC	82	\$28,928	45,728	SLURRY SEAL
LONDON DRIVE	BURNS DR	END	LONDDR	010	1,560	36	56,160	6/25/2017	85	R	AC	81	\$23,714	28,080	SLURRY SEAL
LOWELL STREET	SH101	END	LOWEST	010	485	30	14,550	5/7/2017	77	R	ST	100	\$12,288	21,023	SLURRY SEAL
LUNDBLADE STREET	SH101	BARNUM ST	LUNDST	010	634	23	14,582	5/7/2017	85	R	AC	81	\$6,158	28,060	SLURRY SEAL
MAD RIVER ROAD	UPPER BAY RD	MM 1.0	MARIRD	010A	5,280	17	89,760	5/24/2017	73	R	AC	70	\$75,804	12,937	SLURRY SEAL
MARIUS STREET	HALFWAY AV	BARNETT AV	MARIST	010	792	36	28,512	6/14/2017	86	R	AC	82	\$12,040	28,038	SLURRY SEAL
MATTOLE ROAD	MM .81	WILDER RIDGE RD	MATTRD	420	4,123	22	90,706	5/1/2017	80	A	AC	80	\$38,302	43,551	SLURRY SEAL
MATTOLE ROAD	MM 16.0	MM 17.0	MATTRD	590	5,280	22	116,160	5/1/2017	81	A	AC	82	\$49,050	45,423	SLURRY SEAL
MATTOLE ROAD	MM 17.0	MM 17.4	MATTRD	600	2,112	22	46,464	5/1/2017	78	A	AC	78	\$45,780	17,169	SLURRY SEAL
MAYFAIR STREET	COUNTRY CLUB	WALNUT WAY	MAYFST	010	422	36	15,192	7/13/2017	85	R	AC	81	\$6,415	28,087	SLURRY SEAL
MEADOWBROOKE PLACE	SUTTER RD	END	MDBRKPL	010	475	36	17,100	6/29/2017	85	R	AC	81	\$7,221	28,082	SLURRY SEAL
MONTGOMERY STREET	EEL RIVER DR	LOLETA DR	MONTGST	030	951	36	34,236	6/6/2017	74	R	ST	100	\$19,276	33,992	SLURRY SEAL
MULBERRY STREET	HEARTWOOD DR	JUNIPER AVE	MULBST	010	360	36	12,960	6/14/2017	85	R	AC	81	\$5,473	28,076	SLURRY SEAL
MA-WE-MOR VIEW	CHER-AE LN	END	MWMVLN	010	592	36	21,312	7/15/2017	85	R	AC	81	\$9,000	28,088	SLURRY SEAL
NEW NAVY BASE ROAD	MM 4.17	HWY 255	NNBRD	070	2,386	63	150,318	7/20/2017	71	A	AC	77	\$148,104	14,173	SLURRY SEAL
MURRAY ROAD	HILLER	MCKINLEYVIL LE AVE	OCDHIR	020	4,444	31	137,764	6/16/2010	97	A	AC	80	\$58,172	42,715	SLURRY SEAL

** - Treatment from Project Selection

Scenarios Criteria:

Scenarios - Sections Selected for Treatment

Interest: 3.00%

Inflation: 3.00%

Printed: 09/27/2017

Scenario: Current Funding Levels

Year: 2025

Road Name	Begin Location	End Location	Street ID	Section ID	Length	Width	Area	Last Insp	Last Insp PCI	FC	Surf Type	PCI	Cost	Rating	Treatment
PINE CREEK ROAD	MM2.0	MOON LN	PICRRD	030	4,940	22	108,680	6/8/2017	77	A	AC	77	\$107,079	16,742	SLURRY SEAL
PILLOR DRIVE	GWIN RD	END	PILLDR	010	528	36	19,008	6/14/2017	86	R	AC	82	\$8,027	28,038	SLURRY SEAL
PLEASANT POINT ROAD	MM 1.88	WADDINGTON RD	PLPORD	030	3,640	18	65,520	6/7/2017	63	R	AC	70	\$55,333	12,915	SLURRY SEAL
PRIMROSE AVENUE	WALNUT ST	END	PRIMAV	010	317	25	7,925	6/27/2017	86	R	AC	82	\$3,347	28,031	SLURRY SEAL
PRYOR COURT	BAYVIEW LN	END	PRYOCT	010	317	36	11,412	6/9/2017	73	R	AC	70	\$6,426	19,418	SLURRY SEAL
RIDGEWOOD DRIVE	WALNUT DR	BEECHWOOD DR	RDWDDR	010	2,728	36	98,208	5/25/2017	86	R	AC	82	\$41,469	28,050	SLURRY SEAL
RED CAP ROAD	MM 1.59	MM 2.38	RECARD	020	4,171	16	66,736	6/8/2017	74	R	ST	100	\$56,360	22,651	SLURRY SEAL
RIVERSIDE ROAD	MAPLE CR RD	END	RISIRD	010	5,242	23	120,566	7/13/2017	73	R	AC	70	\$101,820	12,963	SLURRY SEAL
SALMON AVENUE	GRIFFITH RD	SCHOOL RD	SALMAV	010	686	34	23,324	7/8/2017	74	R	ST	100	\$13,132	33,769	SLURRY SEAL
SCHOOL ROAD	NEWTON RD	END	SCOLRD	010	370	20	7,400	4/28/2017	72	R	AC	69	\$4,167	19,213	SLURRY SEAL
SILVA ROAD	SH 101	END	SILVRD	010	1,373	21	28,833	6/29/2017	62	R	AC	70	\$16,234	19,353	SLURRY SEAL
SOUTH ROAD	S END	SH101	SOURD	010	1,748	26	45,448	5/3/2017	75	R	ST	100	\$25,588	33,291	SLURRY SEAL
STAGECOACH ROAD	PATRICKS PT DR	MM 1.5	STAGRDR	010A	7,920	18	142,560	5/7/2017	77	R	ST	100	\$120,394	21,023	SLURRY SEAL
STEENBLOCK AVENUE	MARY RD	END	STEEAV	010	370	26	9,620	7/7/2017	62	R	AC	70	\$5,417	19,359	SLURRY SEAL
STRAWBERRY COURT	HOLLY DR	END	STRACT	010	252	36	9,072	6/29/2017	72	R	AC	69	\$5,108	19,258	SLURRY SEAL
STRUM ROAD	ALDERPOINT RD	580' N/O ALDERPOINT RD	STURRD	010	580	10	5,800	7/17/2017	73	R	AC	70	\$4,899	12,965	SLURRY SEAL
SUMMIT RIDGE DRIVE	HUMBOLDT HILL RD	END	SURIDR	010	686	32	21,952	6/25/2017	73	R	AC	70	\$18,539	12,954	SLURRY SEAL
SWAN ROAD	SH101	MM 0.12	SWANRD	010	633	20	12,660	5/7/2017	76	R	ST	100	\$7,128	32,327	SLURRY SEAL
SYCAMORE AVENUE	COTTONWOOD AV	LIME AV	SYCAAV	010	934	36	33,624	6/14/2017	85	R	AC	81	\$14,198	28,076	SLURRY SEAL
TOMPKINS HILL ROAD	HWY 101	MM 1.67	TOMPRD	010	5,290	35	185,150	6/6/2017	80	A	AC	81	\$78,181	43,892	SLURRY SEAL
TOMPKINS HILL ROAD	MM 1.0	HOOKTON RD	TOMPRD	020B	5,122	26	133,172	7/12/2017	78	A	AC	78	\$131,210	17,446	SLURRY SEAL
WARREN CREEK ROAD	WEST END RD	END	WACRRD	010	4,905	19	93,195	7/18/2017	62	R	AC	70	\$78,705	12,915	SLURRY SEAL
WASHINGTON AVE	MCKINLEYVILL E AVE/WASH AVE	MURREY RD	WASHAV	030	6,612	26	171,912	6/16/2010	97	A	AC	80	\$72,591	42,715	SLURRY SEAL
WEBSTER STREET	LUNDBLADE ST	HANSEN ST	WEBSST	010	528	23	12,144	5/7/2017	85	R	AC	81	\$5,128	28,060	SLURRY SEAL
WEST END ROAD	MM 2.00	MM 4.00	WEENRD	020	10,560	16	168,960	7/18/2017	76	R	ST	100	\$142,689	21,182	SLURRY SEAL
WEST END ROAD	MM 4.00	URBAN BDY	WEENRD	030	7,709	16	123,344	7/18/2017	74	R	ST	100	\$104,166	22,468	SLURRY SEAL

** - Treatment from Project Selection

Scenarios Criteria:

Scenarios - Sections Selected for Treatment

Interest: 3.00%

Inflation: 3.00%

Printed: 09/27/2017

Scenario: Current Funding Levels

Year: 2025

Road Name	Begin Location	End Location	Street ID	Section ID	Length	Width	Area	Last Insp	Last Insp PCI	FC	Surf Type	PCI	Cost	Rating	Treatment	
WHALE POINT	RIDGEVIEW	END	WHALPT	010	422	24	10,128	4/22/2017	62	R	AC	69	\$8,554	12,870	SLURRY SEAL	
WHITMIRE AVENUE	END	END	WHITRD	010	528	36	19,008	4/30/2017	63	R	AC	70	\$10,702	19,452	SLURRY SEAL	
WILBUR AVENUE	FORTUNE ST	END	WILBAV	010	181	36	6,516	7/10/2017	85	R	AC	81	\$2,752	28,086	SLURRY SEAL	
WINDSOR AVENUE	SCHOOL RD	DUCHESS RD	WINDAV	010	311	22	6,842	7/8/2017	61	R	AC	69	\$3,853	19,228	SLURRY SEAL	
WILDER RIDGE ROAD	MM 1.7	MM .7	WIRIRD	070	5,280	20	105,600	5/2/2017	79	A	AC	79	\$44,591	41,799	SLURRY SEAL	
Treatment Total												\$3,093,252				
BAIR ROAD	MM 1.0	MM 2.0	BAIRRD	020	5,280	23	121,440	6/11/2017	68	A	AC	100	\$871,741	11,453	THICK AC OVERLAY(2.5 INCHES)	
ELK CREEK ROAD	MM 1.0	AVE OF GIANTS	ELCRRD	030	5,280	22	116,160	4/30/2017	68	A	AC	100	\$833,839	11,476	THICK AC OVERLAY(2.5 INCHES)	
LOLETA DRIVE	SHADOWBROO K DR	HWY 101	LOLEDR	030	2,410	25	60,250	6/6/2017	68	A	AC	100	\$432,497	11,454	THICK AC OVERLAY(2.5 INCHES)	
PARK STREET	MYRTLE	MM .63	PARKST	010	3,000	48	144,000	6/15/2017	68	A	AC	100	\$1,033,685	11,448	THICK AC OVERLAY(2.5 INCHES)	
V STREET	584 FT NORTH OF 255	VIASSADE RD	VST	020	741	31	22,971	5/8/2017	68	A	AC	100	\$164,895	11,475	THICK AC OVERLAY(2.5 INCHES)	
Treatment Total												\$3,336,657				
Year 2025 Area Total							6,742,071	Year 2025 Total				\$8,509,928				

Year: 2026

Road Name	Begin Location	End Location	Street ID	Section ID	Length	Width	Area	Last Insp	Last Insp PCI	FC	Surf Type	PCI	Cost	Rating	Treatment
ALDERPOINT ROAD	MM 36	MM35	ALPHST	120	5,280	22	116,160	4/22/2017	69	A	AC	77	\$168,403	11,710	CHIP SEAL
BALD MOUNTAIN ROAD	MAPLE CR RD	SNOW CAMP RD	BAMORD	010	422	13	5,486	7/13/2017	67	RMi C	ST	100	\$7,158	9,498	CHIP SEAL
BRICELAND THORNE ROAD	MM 12.0	MM 11.0	BRTHRD	020	5,280	22	116,160	4/24/2017	70	A	AC	78	\$168,403	11,773	CHIP SEAL
FICKLE HILL ROAD	MM 8.90	MM 10.22	FIHIRD	190	6,970	16	111,520	5/19/2017	57	RMi C	ST	100	\$145,509	11,485	CHIP SEAL
ISHI PISHI ROAD	SH096	MM 0.29	ISPIRD	010	1,531	23	35,213	6/8/2017	80	RMi C	ST	100	\$45,945	11,485	CHIP SEAL
ISHI PISHI ROAD	MM 0.29	MM 0.35	ISPIRD	020	317	11	3,487	6/8/2017	62	RMi C	ST	100	\$4,550	9,498	CHIP SEAL
SEELY MCINTOSH ROAD	MM 1.45	TRI CO	SEMCRD	020	1,800	14	25,200	7/16/2017	57	RMi C	ST	100	\$32,881	11,485	CHIP SEAL

** - Treatment from Project Selection

Scenarios Criteria:

Scenarios - Sections Selected for Treatment

Interest: 3.00%

Inflation: 3.00%

Printed: 09/27/2017

Scenario: Current Funding Levels

Year: 2026

Road Name	Begin Location	End Location	Street ID	Section ID	Length	Width	Area	Last Insp	Last Insp PCI	Surf FC	Surf Type	PCI	Cost	Rating	Treatment	
TISH TANG ROAD	SH096	MM 1.00	TITARD	010	5,280	20	105,600	6/8/2017	57	RMi C	ST	100	\$137,785	11,485	CHIP SEAL	
TISH TANG ROAD	MM 1.00	TISH TANG RD	TITARD	020	5,861	20	117,220	6/8/2017	58	RMi C	ST	100	\$152,946	11,485	CHIP SEAL	
Treatment Total												\$863,580				
ABRAHAMSEN COURT	BAYVIEW LN	END	ABRACT	010	317	36	11,412	6/25/2017	87	R AC	AC	82	\$4,964	27,288	SLURRY SEAL	
ALBATROSS ROAD	UPPER PACIFIC DR	LOWER PACIFIC DR	ALBARD	010	1,319	22	29,018	4/22/2017	64	R AC	AC	69	\$16,828	18,762	SLURRY SEAL	
ALDER LANE	FERNWOOD DR	END	ALDELN	010	475	39	18,525	6/14/2017	81	R ST	ST	100	\$10,743	31,108	SLURRY SEAL	
ALDERGROVE ROAD	ARC	URBAN BDY	ALDGRD	010	528	31	16,368	7/18/2017	87	R AC	AC	82	\$7,119	27,283	SLURRY SEAL	
ALPINE COURT	HERRICK AVE	END	ALPICT	010	634	35	22,190	6/15/2017	87	R AC	AC	81	\$9,651	27,285	SLURRY SEAL	
ANDERSON LANE	STAGECOACH RD	PATRICK PT DR	ANDRLN	010	1,384	20	27,680	5/7/2017	95	R ST	ST	100	\$16,052	30,853	SLURRY SEAL	
A STREET	SH 36	ROHNERVILLE	AST	010	3,062	17	52,054	5/4/2017	88	R ST	ST	100	\$30,187	30,875	SLURRY SEAL	
BAR W ROAD	SH036	END	BARWRD	010	4,066	10	40,660	5/6/2017	55	R ST	ST	100	\$35,369	21,205	SLURRY SEAL	
BEACH DRIVE	BIG LAGOON PK	END	BEACDR	010	106	12	1,272	10/21/2011	35	R AC	AC	88	\$554	24,102	SLURRY SEAL	
BEAR CANYON ROAD	REDWOOD DR	MM 0.15	BECARD	010	792	18	14,256	4/20/2017	80	R ST	ST	100	\$8,268	31,850	SLURRY SEAL	
BEAR CANYON ROAD	MM 0.15	MM 0.42	BECARD	020	1,426	18	25,668	4/20/2017	92	R ST	ST	100	\$14,885	30,980	SLURRY SEAL	
BELLA VISTA ROAD	MM 0.23	BARTOW RD	BEVIRD	020	779	24	18,696	6/29/2017	87	R AC	AC	82	\$8,132	27,290	SLURRY SEAL	
BLACKBERRY LANE	GREENBRIAR LN	END	BLBRLN	010	888	36	31,968	6/11/2017	64	R AC	AC	70	\$18,539	18,798	SLURRY SEAL	
BONANZA STREET	HORRELL AVE	END	BONAST	010	646	36	23,256	6/14/2017	87	R AC	AC	81	\$10,115	27,285	SLURRY SEAL	
BRANNON MOUNTAIN ROAD	MM 2.00	MM 4.00	BRMTRD	020	10,560	15	158,400	5/22/2017	56	R ST	ST	100	\$137,785	21,205	SLURRY SEAL	
BRICELAND THORNE ROAD	MM 7.5	MM 7.0	BRTHRD	060B	2,640	22	58,080	4/24/2017	85	A AC	AC	82	\$25,261	39,997	SLURRY SEAL	
BRICELAND THORNE ROAD	MM 7.0	MM 8.0	BRTHRD	070	5,280	22	116,160	4/24/2017	85	A AC	AC	82	\$50,521	39,997	SLURRY SEAL	
BRICELAND THORNE ROAD	MM 6.0	MM 5.0	BRTHRD	080	5,280	22	116,160	4/24/2017	84	A AC	AC	81	\$50,521	39,974	SLURRY SEAL	
BRICELAND THORNE ROAD	MM 5.0	MM 4.0	BRTHRD	090	5,280	22	116,160	4/24/2017	84	A AC	AC	81	\$50,521	39,974	SLURRY SEAL	
BRICELAND THORNE ROAD	MM4.0	MM 3.0	BRTHRD	100	5,280	22	116,160	4/24/2017	83	A AC	AC	81	\$50,521	39,879	SLURRY SEAL	

** - Treatment from Project Selection

Scenarios Criteria:

Scenarios - Sections Selected for Treatment

Interest: 3.00%

Inflation: 3.00%

Printed: 09/27/2017

Scenario: Current Funding Levels

Year: 2026

Road Name	Begin Location	End Location	Street ID	Section ID	Length	Width	Area	Last Insp	Last Insp PCI	FC	Surf Type	PCI	Cost	Rating	Treatment
BRICELAND THORNE ROAD	MM 3.0	MM 2.0	BRTHRD	110	5,280	22	116,160	4/24/2017	83	A	AC	81	\$50,521	39,879	SLURRY SEAL
BUTLER VALLEY ROAD	MM 4.69	MM 5.69	BTVRD	060	5,280	20	105,600	1/27/2017	75	A	AC	78	\$107,166	15,026	SLURRY SEAL
BUGENIG LANE	SCHOOL RD	END	BUGELN	010	400	30	12,000	6/29/2017	87	R	AC	82	\$5,220	27,290	SLURRY SEAL
BURNS DRIVE	BRET HARTE LANE	END	BURNDR	010	1,584	36	57,024	6/25/2017	63	R	AC	69	\$33,069	18,674	SLURRY SEAL
BUSH AVENUE	BALBOA RD	END	BUSHAV	010	710	24	17,040	6/14/2017	87	R	AC	81	\$7,412	27,285	SLURRY SEAL
CAMELLIA DRIVE	SUTTER RD	END	CAMEDR	010	1,214	36	43,704	6/29/2017	87	R	AC	82	\$19,008	27,290	SLURRY SEAL
CAMINO WAY	CENTRAL AV	END	CAMIWY	010	639	31	19,809	6/14/2017	87	R	AC	81	\$8,616	27,285	SLURRY SEAL
CEDAR STREET	REDWOOD ST	CYPRESS AVE	CEAST	010	2,124	46	97,704	6/11/2017	50	R	ST	100	\$84,988	21,205	SLURRY SEAL
CENTERVILLE	MM .93	MM 1.93	CENVRD	020	5,280	22	116,160	6/1/2017	65	R	AC	70	\$101,042	12,550	SLURRY SEAL
CENTERVILLE	MM 4.93	EOP	CENVRD	060	1,841	22	40,502	7/14/2017	77	R	AC	70	\$35,231	11,258	SLURRY SEAL
CHURCH STREET	RAILROAD AVE	SUMMER ST	CHURST	030	322	42	13,524	6/6/2017	57	R	ST	100	\$11,764	21,205	SLURRY SEAL
CLAM BEACH ROAD	LITTLE RIVER DR	MP 0.25	CLBERD	010	1,320	16	21,120	6/1/2017	54	R	ST	100	\$18,372	21,205	SLURRY SEAL
COPENHAGEN ROAD	EEL RIVER DR	MM 2.00	COPERD	010	10,560	19	200,640	5/23/2017	54	R	ST	100	\$174,527	21,205	SLURRY SEAL
COPENHAGEN ROAD	MM 2.00	TABLE BLUFF	COPERD	020	7,814	19	148,466	5/23/2017	55	R	ST	100	\$129,143	21,205	SLURRY SEAL
C ROAD	OCEAN VIEW DR	BEACH DR	CRD	010	581	10	5,810	5/7/2017	74	R	AC	69	\$3,370	18,718	SLURRY SEAL
CROCCO LANE	SHIVELY FLAT RD	1788' N/O SHIVELY FLAT RD	CROCLN	010	1,788	12	21,456	7/12/2017	77	R	ST	100	\$12,443	32,852	SLURRY SEAL
CRYSTAL WAY	GWIN RD	END	CRYSWY	010	528	36	19,008	6/14/2017	87	R	AC	81	\$8,268	27,284	SLURRY SEAL
DOLLY VARDEN ROAD	BAY SCHOOL RD	FOSTER AVE	DOVARD	010	1,332	14	18,648	7/15/2017	53	R	ST	100	\$16,221	21,205	SLURRY SEAL
D STREET	SPRUCE ST	ALDER ST	DST	020A	1,250	48	60,000	7/20/2017	64	R	AC	70	\$34,794	18,828	SLURRY SEAL
D STREET	ROHNERVILLE	A ST	DST	030	1,742	21	36,582	5/4/2017	79	R	ST	100	\$31,821	21,458	SLURRY SEAL
DUCHESS ROAD	WINDSOR AV	END	DUCHRD	010	554	22	12,188	7/8/2017	63	R	AC	69	\$7,068	18,682	SLURRY SEAL
EDDY STREET	CHURCH ST	END	EDDYST	010	239	26	6,214	6/5/2017	97	R	ST	100	\$3,604	30,641	SLURRY SEAL
EEL ROCK ROAD	DYERVILLE LOOP RD	MM 2.0	EERORD	010A	10,560	19	200,640	4/30/2017	53	R	ST	100	\$174,527	21,205	SLURRY SEAL
EEL ROCK ROAD	MM 3.65	END	EERORD	020	3,696	14	51,744	4/30/2017	50	R	ST	100	\$45,010	21,205	SLURRY SEAL
EILEEN ROAD	DEBBIE LN	RIDGE RD	EILERD	010	1,081	21	22,701	4/25/2017	64	R	AC	69	\$13,165	18,764	SLURRY SEAL
EUREKA STREET	VANCE ST	MEYERS AVE	EUREST	010	840	40	33,600	6/11/2017	89	A	AC	84	\$14,614	39,732	SLURRY SEAL
EVANS ROAD	MURRAY RD	END	EVANRD	010	1,400	20	28,000	6/28/2017	82	R	ST	100	\$24,356	20,518	SLURRY SEAL

** - Treatment from Project Selection

Scenarios Criteria:

Scenarios - Sections Selected for Treatment

Interest: 3.00%

Inflation: 3.00%

Printed: 09/27/2017

Scenario: Current Funding Levels

Year: 2026

Road Name	Begin Location	End Location	Street ID	Section ID	Length	Width	Area	Last Insp	Last Insp PCI	FC	Surf Type	PCI	Cost	Rating	Treatment
FAIRWAY DRIVE	BIGFOOT AV	END	FAIRW	010	1,846	36	66,456	7/13/2017	77	R	ST	100	\$38,538	32,845	SLURRY SEAL
FISHER ROAD	SH036	MM 0.33	FISHRD	010	1,727	14	24,178	5/6/2017	83	R	ST	100	\$14,021	31,024	SLURRY SEAL
FISHER ROAD	EAST END	SH036	FISHRD	030	5,900	20	118,000	5/6/2017	56	R	ST	100	\$102,643	21,205	SLURRY SEAL
FOSTER ROAD	FRESHWATER RD	END	FOSTRD	010	581	12	6,972	7/7/2017	63	R	AC	69	\$6,065	12,455	SLURRY SEAL
FOURTH STREET	350' E/O HIGHLAND AVE	CRAIG AVE	FOUTST	010B	759	21	15,939	7/20/2017	57	R	ST	100	\$13,865	21,205	SLURRY SEAL
FRENCH ROAD	MAPLE HILLS RD	US101	FRENDR	010	155	36	5,580	7/14/2017	56	R	ST	100	\$4,854	21,205	SLURRY SEAL
FRIDAY RIDGE ROAD	SH299	MM 2.00	FRRDRD	010	10,560	21	221,760	6/7/2017	54	R	ST	100	\$192,898	21,205	SLURRY SEAL
FRIDAY RIDGE ROAD	MM 2.00	FRIDAY RIDGE RD	FRRDRD	020	7,234	21	151,914	6/7/2017	51	R	ST	100	\$132,143	21,205	SLURRY SEAL
GLENDALE DRIVE	ESSEX LN	FIELDDBROOK RD	GLENDDR	020	2,693	25	67,325	5/24/2017	74	R	AC	69	\$58,563	12,487	SLURRY SEAL
GLENDALE DRIVE	GLENDALE DR	END	GLENDDR	040	950	27	25,650	6/8/2017	77	R	ST	100	\$14,875	33,082	SLURRY SEAL
GOLDEN GATE DRIVE	SH036	1593' S/O SH036	GOGADR	010	1,593	25	39,825	5/6/2017	83	R	ST	100	\$23,095	31,024	SLURRY SEAL
GRANGE ROAD	CENTRAL AV	DOWS PRAIRIE RD	GRAGRD	010	1,280	27	34,560	6/14/2017	86	R	ST	100	\$30,062	20,390	SLURRY SEAL
G STREET	OAK ST	END	GST	020	373	40	14,920	7/18/2017	80	R	ST	100	\$8,653	31,176	SLURRY SEAL
HARDEN DRIVE	LITTLE POND ST	LINTTLE CIND ST	HARDDR	010	762	36	27,432	6/28/2017	87	R	AC	82	\$11,931	27,289	SLURRY SEAL
HAVEN LANE	MCKINLEYVILL E AV	END	HAVELN	010	750	42	31,500	7/10/2017	88	R	AC	82	\$13,701	27,170	SLURRY SEAL
HEINDON ROAD	MILLER LN	END	HEINDRD	010	528	21	11,088	7/15/2017	81	R	ST	100	\$6,430	30,877	SLURRY SEAL
HERRON ROAD	CAMPTON RD	END	HERRRD	010	528	40	21,120	6/11/2017	78	R	ST	100	\$12,248	32,456	SLURRY SEAL
HIGGINS STREET	MEYERS AVE	END	HIGGST	010	1,815	39	70,785	6/15/2017	91	R	ST	100	\$41,049	30,566	SLURRY SEAL
HILMA DRIVE	WESTGATE DR	END	HILMDR	010	1,426	34	48,484	7/7/2017	54	R	ST	100	\$42,174	21,205	SLURRY SEAL
HIGHLAND CIRCLE	EDGEWOOD RD	END	HILNDCI	010	370	35	12,950	6/9/2017	64	R	AC	70	\$7,510	18,795	SLURRY SEAL
HILLCREST DRIVE	HAWKS HILL RD	TABLE BLUFF	HLCRDR	010	2,851	14	39,914	6/7/2017	54	R	ST	100	\$34,720	21,205	SLURRY SEAL
HOOPA AIRPORT ROAD	TISH TANG RD	END	HOAIRD	010	3,749	21	78,729	6/8/2017	56	R	ST	100	\$68,483	21,205	SLURRY SEAL
HOLMES FLAT ROAD	HOLMES FLAT RD	MM 1.33	HOFLRD	010	7,022	21	147,462	5/1/2017	54	R	ST	100	\$128,270	21,205	SLURRY SEAL
HOLMES FLAT ROAD	MM 1.93	END	HOFLRD	040	5,649	14	79,086	7/14/2017	56	R	ST	100	\$68,793	21,205	SLURRY SEAL
HUNTS ROAD	SH 200	END	HUNTRD	010	6,178	18	111,204	7/10/2017	74	R	AC	69	\$96,731	12,510	SLURRY SEAL

** - Treatment from Project Selection

Scenarios Criteria:

Scenarios - Sections Selected for Treatment

Interest: 3.00%

Inflation: 3.00%

Printed: 09/27/2017

Scenario: Current Funding Levels

Year: 2026

Road Name	Begin Location	End Location	Street ID	Section ID	Length	Width	Area	Last Insp	Last Insp PCI	FC	Surf Type	PCI	Cost	Rating	Treatment
JERSEY AVENUE	ERIE ST	PENNSYLVANIA AVE	JERSAV	010	400	44	17,600	6/9/2017	92	R	ST	100	\$15,310	20,408	SLURRY SEAL
JOANNA COURT	MCKINLEYVILLE AV	END	JOANCT	010	422	38	16,036	7/10/2017	88	R	AC	82	\$6,975	27,170	SLURRY SEAL
JOHN HILL ROAD	EIGHTEENTH ST	SEVENTEENTH H ST	JOHIRD	010	364	49	17,836	6/9/2017	91	R	ST	100	\$10,344	30,611	SLURRY SEAL
JOHN HILL ROAD	SEVENTEENTH ST	PARK ST	JOHIRD	020	615	40	24,600	6/9/2017	57	R	ST	100	\$21,399	21,205	SLURRY SEAL
JOHNSON ROAD	SH036	END	JOHNRD	010	7,376	25	184,400	5/4/2017	94	R	ST	100	\$106,934	30,875	SLURRY SEAL
JUNIPER AVENUE	COTTONWOOD AVE	MULBERRY ST	JUNIPAV	010	374	36	13,464	6/14/2017	87	R	AC	81	\$5,856	27,285	SLURRY SEAL
KINCAID COURT	HIGGINS ST	END	KINCCT	010	1,012	30	30,360	6/15/2017	87	R	AC	81	\$13,205	27,285	SLURRY SEAL
KNEELAND ROAD/FRESS WATER ROAD	MM 33.00	MM 32.39	KNRFRR	080B	3,221	22	70,862	1/26/2017	85	A	AC	82	\$30,820	39,989	SLURRY SEAL
KNEELAND ROAD/FRESS WATER ROAD	MM 32.39	MM 31.39	KNRFRR	090	5,280	22	116,160	1/26/2017	86	A	AC	82	\$50,521	39,996	SLURRY SEAL
KNEELAND ROAD/FRESS WATER ROAD	MM 31.39	MM 29.96	KNRFRR	100	8,178	22	179,916	1/26/2017	81	A	AC	79	\$78,250	39,422	SLURRY SEAL
KNEELAND ROAD/FRESS WATER ROAD	MM 29.96	MM 28.94	KNRFRR	110	5,042	22	110,924	1/26/2017	84	A	AC	81	\$48,244	39,947	SLURRY SEAL
LAKE BENBOW DRIVE	BENBOW DR	END	LABEDR	010	2,706	22	59,532	4/21/2017	74	R	AC	69	\$34,523	18,706	SLURRY SEAL
LANFORD ROAD	TRINIDAD SCENIC DR	END	LANFRD	010	1,795	20	35,900	7/15/2017	79	R	ST	100	\$20,819	31,632	SLURRY SEAL
LETZ ROAD	END	END	LETZRD	010	2,693	25	67,325	6/28/2017	64	R	AC	70	\$39,042	18,814	SLURRY SEAL
LITTLE CINDER STREET	HARDEN DR	HORRELL AVE	LICIST	010	211	36	7,596	6/28/2017	87	R	AC	82	\$3,304	27,289	SLURRY SEAL
LITTLE RIVER DRIVE	CENTRAL AV	END	LIRIDR	010	3,612	24	86,688	7/15/2017	51	R	ST	100	\$75,406	21,205	SLURRY SEAL
LONDON DRIVE	2106' N/O END	BURNS DR	LONODR	020	670	36	24,120	6/25/2017	53	R	ST	100	\$20,981	21,205	SLURRY SEAL
LUM STREET	NEWTON RD	WEOTT HTS RD	LUMST	010	1,584	16	25,344	4/28/2017	88	R	ST	100	\$14,697	30,921	SLURRY SEAL
MACHI ROAD	SHELTER COVE	END	MACHRD	010	3,221	25	80,525	4/22/2017	53	R	ST	100	\$70,045	21,205	SLURRY SEAL
MAPLE CREEK ROAD	MM 3.95	ADDRESS 3300	MACRRD	050	6,935	18	124,830	1/27/2017	85	A	AC	82	\$54,292	39,989	SLURRY SEAL
MAPLE CREEK ROAD	ADDRESS 3300	MM 5.93	MACRRD	060	3,597	18	64,746	1/27/2017	85	A	AC	82	\$28,160	39,989	SLURRY SEAL
MAIN STREET	MITCHELL HEIGHTS DR	END	MAINST	030	1,214	18	21,852	6/9/2017	90	R	ST	100	\$12,672	30,611	SLURRY SEAL
MATTOLE ROAD	MM 6.91	MM 5.91	MATTRD	360	5,280	22	116,160	5/1/2017	69	A	AC	78	\$117,882	12,748	SLURRY SEAL

** - Treatment from Project Selection

Scenarios Criteria:

Scenarios - Sections Selected for Treatment

Interest: 3.00%

Inflation: 3.00%

Printed: 09/27/2017

Scenario: Current Funding Levels

Year: 2026

Road Name	Begin Location	End Location	Street ID	Section ID	Length	Width	Area	Last Insp	Insp PCI	FC	Surf Type	PCI	Cost	Rating	Treatment
MC KEOWN LANE	SHIVELY FLAT RD	END	MCKWLN	010	652	8	5,216	7/12/2017	81	R	ST	100	\$3,025	30,899	SLURRY SEAL
MEADOWWOOD LANE	AVALON DR	END	MDWDLN	010	475	37	17,575	6/11/2017	89	R	ST	100	\$10,192	30,595	SLURRY SEAL
MELODY COURT	PLUNKETT RD	END	MELOCT	010	475	20	9,500	7/12/2017	82	R	ST	100	\$5,510	30,676	SLURRY SEAL
MISSION STREET	EEL RIVER DR	MAIN ST	MISSST	010	367	30	11,010	6/6/2017	59	R	ST	100	\$9,578	21,205	SLURRY SEAL
MUNSON COURT	MUNSON ST	END	MUNSCT	010	231	30	6,930	6/9/2017	64	R	AC	70	\$4,019	18,795	SLURRY SEAL
MUNSON STREET	HARRISON AVE	HILL ST	MUNSST	010	290	34	9,860	6/9/2017	63	R	AC	69	\$5,718	18,664	SLURRY SEAL
MYERS AVENUE	HALFWAY AV	LILY AV	MYERRD	010	666	23	15,318	6/28/2017	87	R	AC	82	\$6,663	27,289	SLURRY SEAL
NORTH ROAD	STAFFORD RD	END	NORTRD	010	4,752	27	128,304	5/3/2017	57	R	ST	100	\$111,606	21,205	SLURRY SEAL
OAK AVENUE	REDWAY DR	PAR AVE	OAKAV	010	528	27	14,256	4/19/2017	65	R	AC	70	\$8,268	18,902	SLURRY SEAL
OAK COURT	HEARTWOOD DR	END	OAKCT	010	158	36	5,688	6/14/2017	87	R	AC	81	\$2,474	27,285	SLURRY SEAL
OAK PLACE	HEARTWOOD DR	END	OAKPL	010	264	36	9,504	6/14/2017	87	R	AC	81	\$4,134	27,285	SLURRY SEAL
OAK STREET	LOCUST ST	END	OAKST	010	422	30	12,660	7/14/2017	63	R	AC	69	\$11,013	12,457	SLURRY SEAL
PARK STREET	FRANKLIN AVE	LOLETA DR	PARKST	040	771	48	37,008	6/6/2017	85	R	ST	100	\$21,461	30,662	SLURRY SEAL
PARK STREET	LOLETA DR	FRANKLIN AVE	PARKST	050	301	40	12,040	6/6/2017	84	R	ST	100	\$6,982	30,708	SLURRY SEAL
PERROTT AVENUE	LOLETA DR	END	PERRAV	010	686	47	32,242	6/6/2017	51	R	ST	100	\$28,046	21,205	SLURRY SEAL
PIGEON POINT ROAD	MYRTLE AVE	END	PIGPTRD	010	6,389	24	153,336	6/9/2017	56	R	ST	100	\$133,380	21,205	SLURRY SEAL
PLEASANT POINT ROAD	RENNER LN	MM 1.88	PLPORD	020	5,210	18	93,780	6/7/2017	64	R	AC	69	\$81,575	12,461	SLURRY SEAL
PARKWOOD BOULEVARD	LONDON DR	HUMBOLDT HILL RD	PRKWDBL	020	802	29	23,258	6/25/2017	57	R	ST	100	\$20,231	21,205	SLURRY SEAL
RAE COURT	TIMOTHY RD	END	RAECT	010	230	36	8,280	6/14/2017	87	R	AC	81	\$3,602	27,285	SLURRY SEAL
RAILROAD AVENUE	LOLETA DR	END	RAILAV	030	662	23	15,226	6/6/2017	51	R	ST	100	\$13,245	21,205	SLURRY SEAL
RED CAP ROAD	SH096	MM 1.59	RECARD	010	8,395	24	201,480	6/8/2017	100	R	ST	100	\$116,839	30,622	SLURRY SEAL
RED CAP ROAD	MM 2.43	MM 2.48	RECARD	040	264	16	4,224	6/8/2017	83	R	ST	100	\$2,450	30,778	SLURRY SEAL
RED CAP ROAD	MM 5.03 (NF)	REDCAP CR RD	RECARD	090	8,975	10	89,750	6/8/2017	56	R	ST	100	\$78,069	21,205	SLURRY SEAL
REDMOND ROAD	MYRTLE AVE	3222' E/O MYRTLE AVE	REDMRD	010	3,222	19	61,218	7/7/2017	57	R	ST	100	\$53,251	21,205	SLURRY SEAL
REED MOUNTAIN ROAD	MM 0.06	MM 0.25	REMORD	020	1,003	18	18,054	7/19/2017	64	R	AC	70	\$10,470	18,827	SLURRY SEAL
RIVERSIDE PARK ROAD	SH036	END	RIPARD	010	3,547	21	74,487	5/6/2017	86	R	ST	100	\$43,195	30,869	SLURRY SEAL
RIVER BAR ROAD	SH 36	END	RIVBARD	010	9,293	21	195,153	5/4/2017	78	R	ST	100	\$169,754	21,816	SLURRY SEAL

** - Treatment from Project Selection

Scenarios Criteria:

Scenarios - Sections Selected for Treatment

Interest: 3.00%

Inflation: 3.00%

Printed: 09/27/2017

Scenario: Current Funding Levels

Year: 2026

Road Name	Begin Location	End Location	Street ID	Section ID	Length	Width	Area	Last Insp	Insp PCI	FC	Surf Type	PCI	Cost	Rating	Treatment
ROSE AVENUE	GRIZZLY BLUFF RD	FERNDALE CITY LIMITS	ROSEAV	010	3,441	20	68,820	6/8/2017	64	R	AC	69	\$59,863	12,460	SLURRY SEAL
SCHOOL ROAD	SHIVELY FLAT RD	END	SCHLRD	010	158	10	1,580	5/1/2017	88	R	ST	100	\$917	30,899	SLURRY SEAL
SEAWOOD DRIVE	SH101	PATRICKS PT DR	SEAWDR	010	1,056	28	29,568	5/7/2017	55	R	ST	100	\$25,720	21,205	SLURRY SEAL
SHADOWBROOK STREET	LOLETA DR	END	SHBKST	010	1,457	36	52,452	6/6/2017	88	R	AC	82	\$22,813	27,191	SLURRY SEAL
SHIVELY FLAT ROAD	CROCCO LN	END	SHFLRD	010	5,491	12	65,892	5/1/2017	78	R	ST	100	\$38,211	32,744	SLURRY SEAL
SHOWERS ROAD	EK RIVER RD	END	SHOWRD	010	2,357	10	23,570	7/7/2017	78	R	ST	100	\$20,503	21,502	SLURRY SEAL
SILVERADO PLACE	LITTLE POND ST	END	SILVPL	010	230	36	8,280	6/14/2017	87	R	AC	81	\$3,602	27,285	SLURRY SEAL
SINGLEY ROAD	MM .4	MM 1.18	SINGRD	020	4,255	21	89,355	6/7/2017	64	R	AC	69	\$77,726	12,459	SLURRY SEAL
SPUR STREET	LUM ST	END	SPURST	010	338	17	5,746	4/28/2017	92	R	ST	100	\$3,333	30,921	SLURRY SEAL
STAGECOACH ROAD	MM 1.5	TRND	STAGR	010B	4,805	18	86,490	5/7/2017	95	R	ST	100	\$50,156	30,853	SLURRY SEAL
SUNSET PLACE	PATTERSON RD	END	SUNSPL	010	1,478	16	23,648	7/13/2017	52	R	ST	100	\$20,571	21,205	SLURRY SEAL
TASI LANE	SUTTER RD	STARLING AVE	TASILN	010	792	36	28,512	6/29/2017	74	R	AC	69	\$16,535	18,757	SLURRY SEAL
TERRA VISTA PLACE	HEWITT RD	END	TEVIPL	010	2,006	30	60,180	6/1/2017	88	R	AC	82	\$26,174	27,194	SLURRY SEAL
THIEL AVENUE	HILLER RD	END	THIEAV	010	2,640	36	95,040	7/10/2017	87	R	AC	82	\$41,336	27,286	SLURRY SEAL
THOMAS ROAD	MM 1.00	MM 2.00	THOMRD	020	5,280	14	73,920	7/19/2017	55	R	ST	100	\$64,300	21,205	SLURRY SEAL
TIMOTHY COURT	TIMOTHY RD	END	TIMOCT	010	192	36	6,912	6/14/2017	63	R	AC	69	\$4,009	18,667	SLURRY SEAL
TIMOTHY ROAD	PICKETT RD	GRACE AV	TIMORD	010	2,120	36	76,320	6/14/2017	64	R	AC	70	\$44,258	18,802	SLURRY SEAL
TRINIDAD SCENIC DRIVE	MP 0.95	MM 1.54	TRSCDR	040	3,115	16	49,840	7/19/2017	49	R	ST	100	\$43,354	21,205	SLURRY SEAL
TRINIDAD SCENIC DRIVE	MM 1.62	MM 1.98	TRSCDR	060	1,901	20	38,020	7/19/2017	74	R	AC	70	\$22,048	18,773	SLURRY SEAL
TRINIDAD SCENIC DRIVE	MM 2.06	IR BDRY	TRSCDR	080	1,172	20	23,440	7/20/2017	81	R	ST	100	\$20,390	20,560	SLURRY SEAL
TULLEY CREEK ROAD	BALD HILLS RD	BRIDGE	TUCRRD	010	10,243	18	184,374	5/9/2017	86	R	ST	100	\$160,378	20,565	SLURRY SEAL
VALLEY DRIVE	BERTAS RD	END	VALLDR	010	1,848	18	33,264	7/18/2017	52	R	ST	100	\$28,935	21,205	SLURRY SEAL
VERNON STREET	PARK ST	NORTH ST	VERNST	010	2,130	25	53,250	6/9/2017	93	R	ST	100	\$30,880	30,611	SLURRY SEAL
VISTA DRIVE	BELLA VISTA RD	BELLA VISTA RD	VISTADR	010	2,973	20	59,460	7/8/2017	88	R	AC	82	\$25,861	27,171	SLURRY SEAL
WATERS AVENUE	HEARTWOOD DR	END	WATERAV	010	146	36	5,256	6/14/2017	87	R	AC	81	\$2,286	27,285	SLURRY SEAL
WEST END ROAD	HATCHERY RD	MM 2.00	WEENRD	010	10,560	16	168,960	7/18/2017	77	R	ST	100	\$146,970	21,874	SLURRY SEAL
WELLS COURT	LONDON DR	END	WELLCT	010	211	36	7,596	6/25/2017	63	R	AC	69	\$4,405	18,674	SLURRY SEAL

** - Treatment from Project Selection

Scenarios Criteria:

Scenarios - Sections Selected for Treatment

Interest: 3.00%

Inflation: 3.00%

Printed: 09/27/2017

Scenario: Current Funding Levels

Year: 2026

Road Name	Begin Location	End Location	Street ID	Section ID	Length	Width	Area	Last Insp	Insp	PCI	FC	Surf Type	PCI	Cost	Rating	Treatment	
WILLIAM COURT	GRACE AV	JAMES CT	WILLCT	010	1,340	36	48,240	6/14/2017	64	R	AC	70	\$27,975	18,802	SLURRY SEAL		
WILLIAMS STREET	ALDER ST	SPRUCE ST	WILLST	010	1,283	48	61,584	6/27/2017	84	R	ST	100	\$53,569	20,368	SLURRY SEAL		
WILDER RIDGE ROAD	MM 3.7	MM 2.7	WIRIRD	050	5,280	20	105,600	5/2/2017	69	A	AC	78	\$107,166	12,764	SLURRY SEAL		
WILDWOOD	UNION ST	LISSA DR	WLDWD	010	158	36	5,688	6/27/2017	87	R	AC	82	\$2,474	27,289	SLURRY SEAL		
WESTGATE DRIVE EXIT	RIDGEWOOD DR	WESTGATE DR	WSGTDRE X	010	264	28	7,392	6/9/2017	80	R	ST	100	\$6,430	20,979	SLURRY SEAL		
ZANES ROAD	MM 0.62	MM 0.71	ZANERD	020	429	17	7,293	7/7/2017	77	R	ST	100	\$4,230	32,884	SLURRY SEAL		
ZANONE ROAD	ELK RIVER RD	END	ZANORD	010	1,109	12	13,308	7/7/2017	77	R	ST	100	\$7,718	32,884	SLURRY SEAL		
Treatment Total													\$5,963,718				
AIRPORT LOOP ROAD	AIRPORT RD	798' N/O AIRPORT RD	AILORD	010	798	23	18,354	7/15/2017	35	A	AC	100	\$151,670	10,223	THICK AC OVERLAY(2.5 INCHES)		
CONGER STREET	REDWOOD DRIVE	LOCUST STREET	CONGST	010	285	31	8,835	4/19/2017	44	A	AC	100	\$73,009	10,223	THICK AC OVERLAY(2.5 INCHES)		
MAPLE HILLS ROAD	AVE OF GIANTS	BEAR BUTTE ROAD	MAHIRD	010	5,145	20	102,900	4/26/2017	70	A	AC	100	\$760,814	11,137	THICK AC OVERLAY(2.5 INCHES)		
SPROWEL CREEK ROAD	US 101	CAMP KIMTU ROAD	SPCRRD	020	5,100	23	117,300	4/20/2017	70	A	AC	100	\$867,283	11,141	THICK AC OVERLAY(2.5 INCHES)		
Treatment Total													\$1,852,776				
Year 2026 Area Total							9,327,438	Year 2026 Total							\$8,680,074		
Total Section Area:							67,542,854	Grand Total							\$71,838,325		

APPENDIX E

PCI Maps

**PCI Map
Current Pavement Conditions
(2017)**



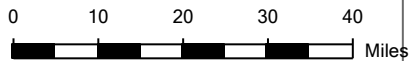
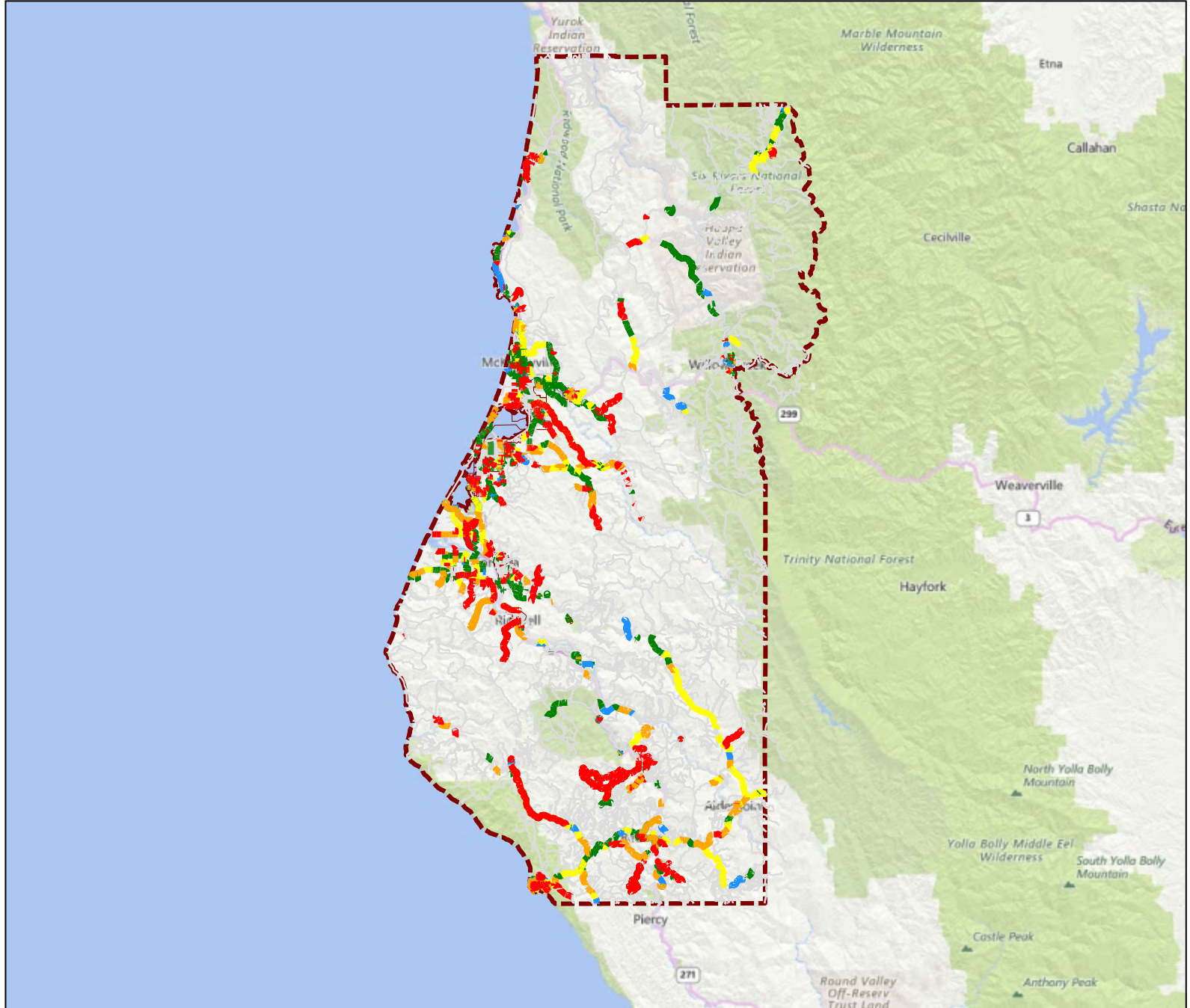
Humboldt County

Current PCI Condition

Printed: 8/25/2017

Feature Legend

- Category I - Very Good
- Category II - Good (Non-Load)
- Category III - Good (Load)
- Category IV - Poor
- Category V - Very Poor



PCI Map
Scenario 1: Current Funding Levels
(2026)



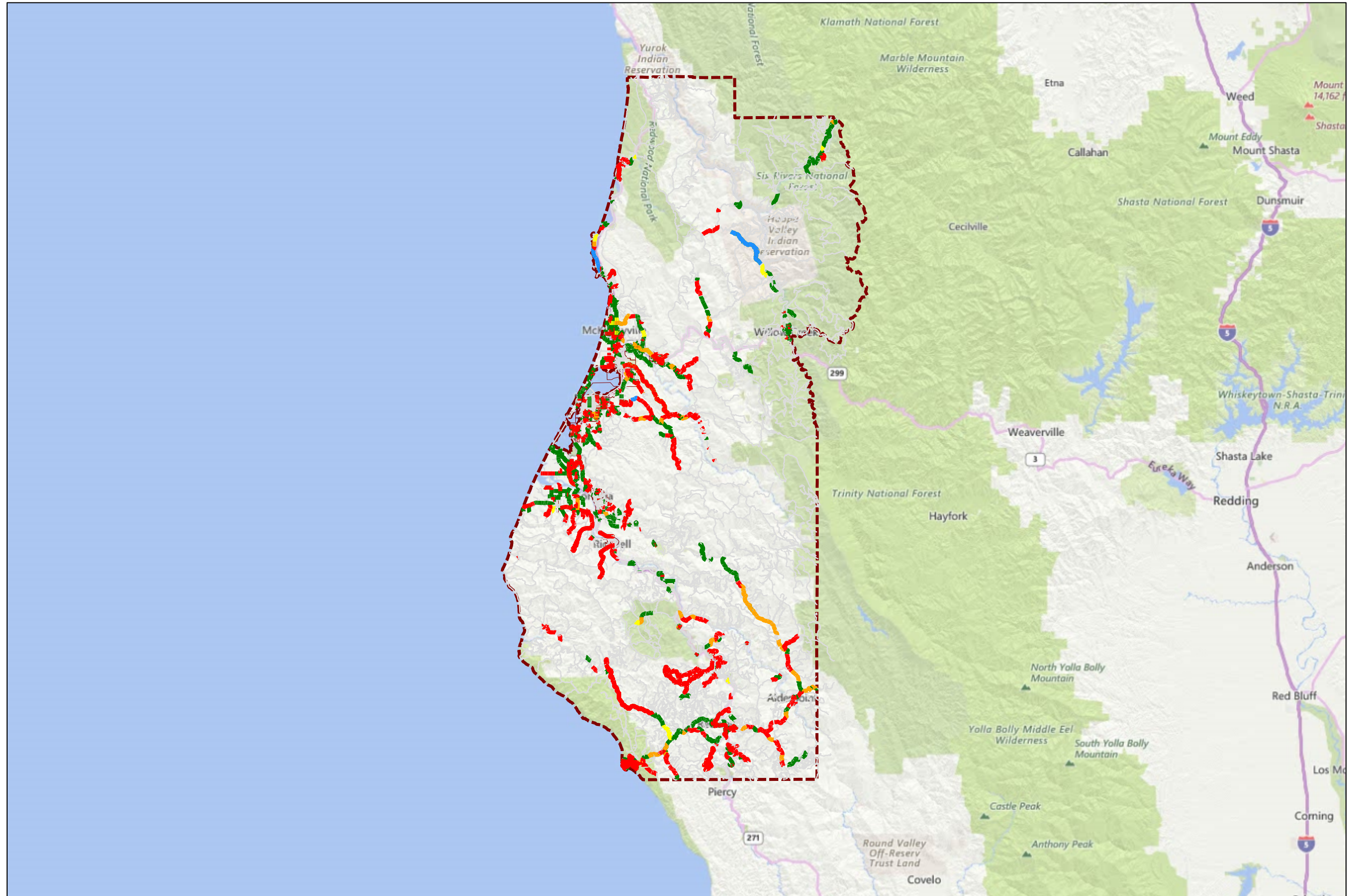
Humboldt County

Scenario PCI Condition

Current Funding Levels - 2026 Project Period - Total Rehab: \$7,811,857 - Printed: 9/27/2017

Feature Legend

- Category I - Very Good
- Category II - Good (Non-Load)
- Category III - Good (Load)
- Category IV - Poor
- Category V - Very Poor



PCI Map
Scenario 2: Maintain Current PCI
(2026)



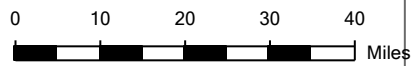
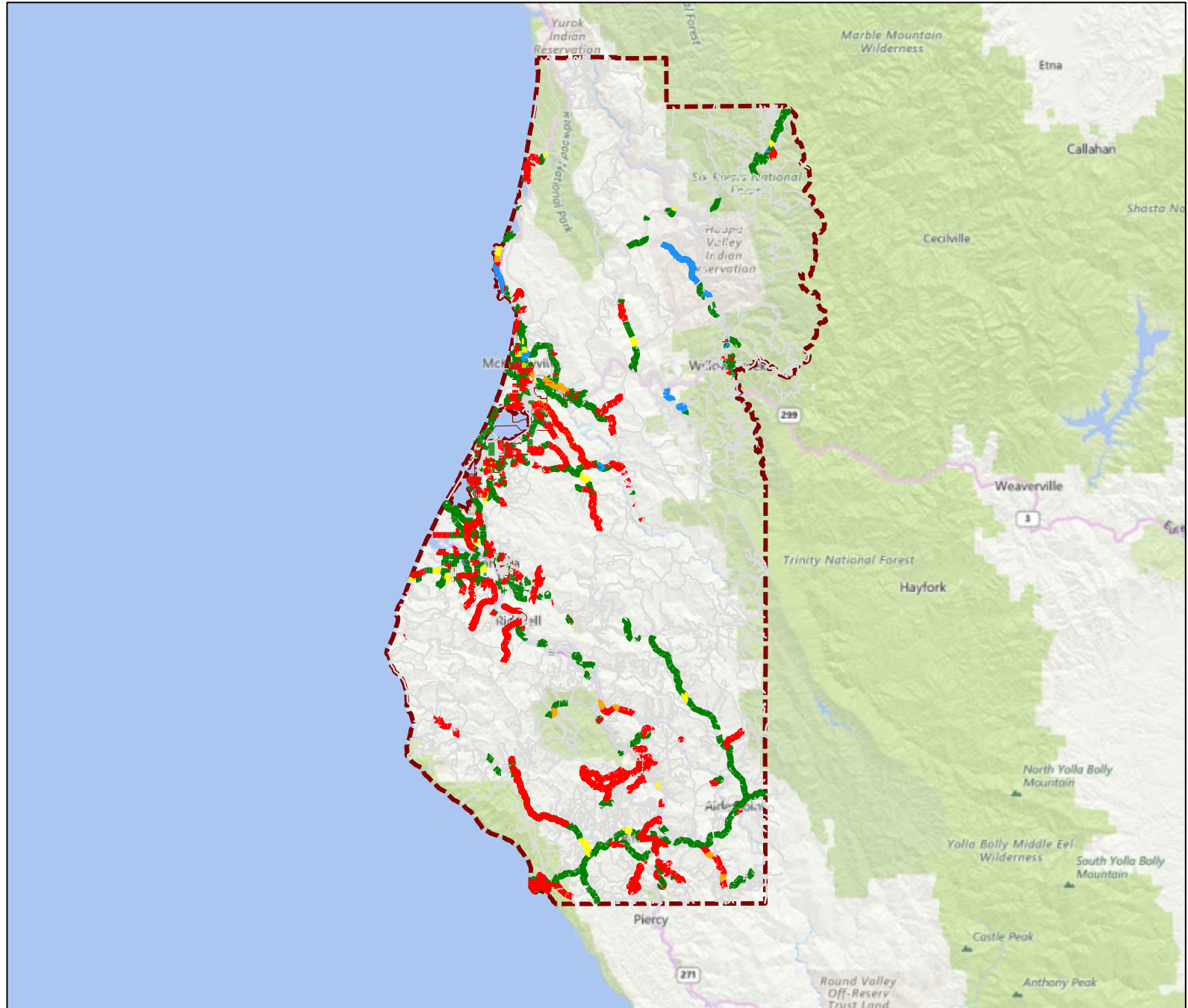
Humboldt County

Scenario PCI Condition

Maintain Current PCI - 2026 Project Period - Total Rehab: \$3,916,388 - Printed: 8/28/2017

Feature Legend

- Category I - Very Good
- Category II - Good (Non-Load)
- Category III - Good (Load)
- Category IV - Poor
- Category V - Very Poor



PCI Map
Scenario 3: Increase PCI to 70
(2026)



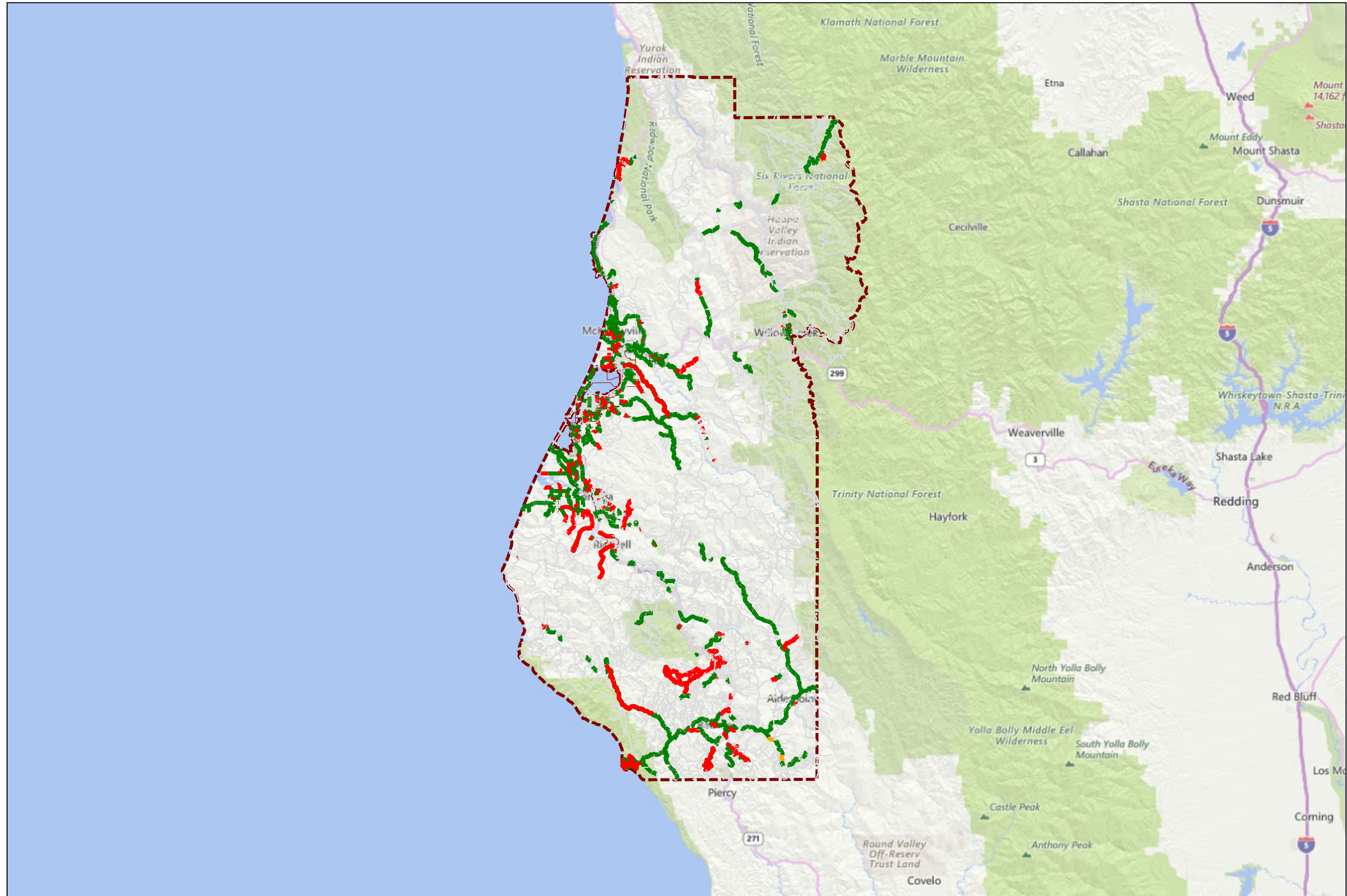
Humboldt County

Scenario PCI Condition

Increase PCI to 70 - 2026 Project Period - Total Rehab: \$30,551,301 - Printed: 8/22/2017

Feature Legend

- Category I - Very Good
- Category IV - Poor
- Category V - Very Poor





Humboldt County

Scenario PCI Condition

Increase PCI to 70 - 2026 Project Period - Total Rehab: \$30,551,301 - Printed: 8/22/2017

Feature Legend

- Category I - Very Good
- Category IV - Poor
- Category V - Very Poor

